

The background image is a landscape photograph. It features a dirt road that curves from the bottom center towards the middle ground. To the left of the road is a vibrant green field, and to the right is a dark brown, tilled field with visible tire tracks. In the distance, a line of trees separates the fields from a rolling hill covered in green vegetation. The sky is filled with soft, white clouds. The entire image is framed by a thin blue border.

Town of **NORRIDGEWOCK**

Annual Report
Year Ending
December 31, 2024

Table of Contents

Town Report Dedication	2
Important Dates	6
Municipal Officials, Officeholders, Boards & Committees	7
Spirit of America Award	10
Local Government Reports	11
Local Organization Reports	38
Elected Officials Contact Information	49
County, State & Federal Government Reports	51
Past Due Commitments	62
Sewer Use Charges	62
Real Estate Tax	69
Personal Property Tax.....	77
Matured Liens	79
2024 Audit Report	124
2025 Budget Worksheets	132
2025 Town Meeting Warrant	158

Cover Photo

Spreading at Chartrand Farm

Elroy and Connie Chartrand came to Norridgewock in 1984 to expand their dairy farm. The family-owned farm has grown more than ten-fold since that time. The Chartrands have been presented with numerous awards for their operations and take pride in the family business. In recent years, the family has expanded to introduce Chartrand Farm Beef, which offers a variety of different meats, produce, cheeses, and local farm products.

Photo by Jonathan Wheaton

The 2024 Town Report is Dedicated with Appreciation and Respect
to
PHILLIP & RETA (WITHAM) THEBARGE




For decades, Reta and Phillip Thebarga have been low-profile pillars of the community. In their own quiet way, they saw things that needed to be done in the community or in the organizations that they were involved with and just did them. They didn't have to be asked, and they shied away from being celebrated. The scope of their community service has ranged from the Norridgewock Historical Society (NHS) to the Village Improvement Society ("The VI"), to the Norridgewock Cemetery Committee, to remembering our veterans, and more.

A few highlights of their service:

- For years Reta and Phillip have been strong supporters of NHS. Reta served as secretary for many years and held other executive positions over time. Her comprehensive meeting records and scrapbooks are invaluable *forever* research resources for the preservation of our town history. For his part, NHS insiders recognize Phillip as the go-to person for information on past 70-plus years of town history. His memory for town history, places, and events is like a steel trap. If you need to know something, don't Google, ask Phillip.
- When NHS purchased the Museum building, there were numerous clean-up and restoration tasks that had to be completed before the Museum could open its doors to the public. Reta and Phillip jumped right in and became an integral part of the team. Besides time spent scraping, sanding, patching, painting, and more, the Thebarges undertook their

own special labor of love. Together, they built a large walk-in cedar closet (7 x 8 feet, or so) to store the Museum's collection of military uniforms donated by local veterans. Akin to this project, for a number of years, they set up the military display featured at the NHS open house after the Memorial Day parade. At right, Reta on the *Project 2000* Parade Float.



- In addition to NHS, Reta has had leadership roles in The VI, with a special interest in The VI Scholarship for Norridgewock graduates. As she did for NHS, her VI record keeping and scrapbooking are *forever* resources. As a fundraiser, she had a huge following at VI bake sales on Election Day and Oosoola Days; most notably were her homemade pies and whoopie pies.



While Phillip didn't bake, he was always the set-up guy, carting tables and goods to the gym or the park; he stood by to help as needed. (Reta and her sister-in-law Lucille LaPlante baked, and their husbands were the

support crew, and were probably willing taste-testers, too! Shown to the left, Phillip, Emile and Lucille LaPlante, and Reta at an Oosoola Days bake sale.

- For years Phillip took it upon himself to maintain the grounds at the Museum and, tied to The VI, for a long time he was the one behind the scenes that saw to it that there were plants at the Town Office and flowers at the Veterans Monument.
- Another area of Reta's volunteer commitments is our cemeteries. She was one of a five-member volunteer Cemetery Committee that updated the Cemetery Ordinance and had signs made for all 11 of our cemeteries a few years ago.

About the Thebarges:

PHILLIP. Phillip Thebarge was born in Cornville but grew up on a farm in Smithfield. He was the fourth of seven children (5 girls and 2 boys), born to John and Yvonne Thebarge. Phillip, who was the oldest son, left school at an early age to help support the family.

It was not all work for Phillip, however. Along the way, he met Reta Witham at the Smithfield Roller Rink...

RETA. Reta was the first daughter and second-oldest child of the four children (2 girls and 2 boys) born to Alford and Arlene Witham (It is worth noting that, like their daughter Reta, they were civic minded. At one point, Alford was both the Town Manager of Norridgewock and Smithfield's First Selectman, and for years, Arlene was Town Treasurer in Smithfield). The Witham family's local roots go back to Jeremiah Witham, a Revolutionary War soldier from East Pond Plantation.



Although born in Norridgewock, Reta's early years were spent in Plainville, Connecticut, where her father worked for the Marlin-Rockwell Corporation (ball bearing manufacturer). Alford worked hard and saved enough money to buy a place on the East Pond Plantation near the old family farm. The photo above shows Reta on the left, with her sister Maralyn during the Plainville years.



Reta and family moved back to Maine in 1947. She graduated from Skowhegan High School in June 1952, and married Phillip in September of the same year. Shortly after they were married, Phillip began his two years of service in the United States Army. He was assigned to Co. I, 223rd Infantry Regiment, 40th Infantry Division, and served in Korea for a year. Among his decorations: Combat Infantry Badge, Korean Service Medal with Bronze Service Star, United Nations Service Medal, and the National Defense Service Medal.

After Phillip was discharged from the Army, the couple lived in a Main Street apartment near the old fire station, and Phillip began his career in the shoe-making business (He retired from New Balance in 1996). In those early days, Reta ran what today would be considered a daycare center, but back then was

simply called babysitting. Later, she worked as a waitress at Whittemore's, then in the office at Norrwock Shoe. When they closed, she worked at the Skowhegan Federal Credit Union until her retirement in 1998.



In 1958, they bought their first home (on Mercer Road) and have lived there ever since. Phillip's sister Bernadette and her family lived next door, and his parents John and Yvonne were across the street. All the Thebarga/Witham siblings and their families were close and built many fond memories together. When the shoe shops were closed in July, there were multi-family camping trips to places like Washington, DC and Virginia, New Hampshire, and Connecticut. On the weekends, they went off to Abnaki Campground in Madison. At one point, some members from several different generations took up square dancing and went anywhere there was a dance. Of course, there were also the Little League years. Phillip coached the Braves, and his two boys played for the Red Sox (Reta undoubtedly cheered for both teams!).

Phillip and Reta have four children, five grandchildren, and nine great-grands! Plus, (the late) Tommy, a long-lived cat of some notoriety.



With children
Lori, Gail, Brian, and Gary



Surrounded by grandchildren
Nicholas, Derek, Megan, Kris, and Darrell

Their numerous community service activities, volunteerism contributions, and their strong work ethic resumes aside, the overriding point to be made about the Thebarges is a simple one, verified over and over again by members of the community, their family, and friends: Phillip and Reta are people that have always been there for anyone that needed them, or for anything that needed to be done. *For this reason, we join together to dedicate the 2024 Town Report to Reta and Phillip Thebarga.*

2025 DATES TO REMEMBER

January 1, 2025: Fiscal year begins

February 1, 2025: Dog licenses become overdue; \$25.00 per dog, mandatory late fee is imposed per State Statute

March 3, 2025: Annual Town Meeting and Election of Officers,
Mill Stream Elementary School Gymnasium
(polls open 8:00 am – 7:00 pm; open meeting begins at 7:30 pm)

March 31, 2025: All Maine motorcycle registrations expire

April 1, 2025: Statutory date of assessment for personal property and real estate. All applications for exemption must be submitted in writing on or before this date.

June 10, 2025: School Budget Referendum, State Primary Election, Mill Stream Elementary School Gymnasium (polls open 8:00 am – 8:00 pm)

June 30, 2025: All Maine registered ATVs and snowmobiles expire

October 15, 2025: Dog licenses become available for 2025

November 4, 2025: Election Day, Mill Stream Elementary School Gymnasium
(polls open 8:00 am – 8:00 pm)

December 31, 2025: Fiscal year ends; all Maine boat registrations and hunting/fishing licenses expire; dog licenses expire; all accounts with delinquent real estate taxes, delinquent personal property taxes, or delinquent sewer use charges will be listed in the town report.

GOVERNMENT HOLIDAYS

All non-emergency departments will be closed on the following holidays:

January 1, 2025- New Year's Day
January 20, 2025- Martin Luther King, Jr. Day
February 17, 2025- Presidents' Day
April 21, 2025- Patriots Day
May 26, 2025- Memorial Day
June 19, 2025- Juneteenth
July 4, 2025- Independence Day
September 1, 2025- Labor Day
October 13, 2025- Indigenous Peoples' Day
November 11, 2025- Veterans Day
November 27-28, 2025- Thanksgiving
December 25, 2025- Christmas

NORRIDGEWOCK OFFICIALS, OFFICEHOLDERS, AND COMMITTEE MEMBERS FOR 2024

SELECT BOARD MEMBERS & OVERSEERS

Matthew Everett, chair	2025
Lindsey Lynch, vice chair	2025
Kelsea Bickford	2025
Ronnie Blodgett	2025
Charles Farrand	2025
Cheyenne Goodrich	resigned

TOWN MANAGER

Richard LaBelle	indefinite
-----------------------	------------

TOWN CLERK

Richard LaBelle	indefinite
Sharon Dodge, deputy	indefinite
Aimee Robinson, deputy	indefinite

REGISTRAR OF VOTERS

Sharon Dodge	2024
Richard LaBelle, deputy	indefinite
Aimee Robinson, deputy	indefinite
Kelly-Ann Withee, deputy	indefinite

TAX COLLECTOR

Richard LaBelle	indefinite
Aimee Robinson, deputy	indefinite

TREASURER

Kelly-Ann Withee	indefinite
Peter Lyman, deputy	indefinite

AIRPORT ADVISORY COMMITTEE

Donald Carr, chair	2025
Glen Davis	2025
Ronald Frederick	2025
Charles LaVerdiere	2025
Dana Ledger	2025
Kenneth Morgan	2025
Vacancy	2025
Howard Soule	deceased

BOARD OF APPEALS

Brenda Obert, chair	2026
Kimberly Audet	2026
David Axelman	2026
James Lyman	2026
Fred Marshall	2026

BUDGET COMMITTEE

Tara Desroches, chair	2027
Joseph “Skip” Viles, III, vice chair	2025
Ryan Jones	2025
Ruth Keister	2025
Rebecca Ketchum	2027
John Lynch	2025
Sara “Sallie” Wilder	2026

CEMETERY COMMITTEE

Kathryn Hopkins, chair	2027
Rebecca Ketchum	2026
Tasha Raymond	2027
Sara “Sallie” Wilder	2025
Vacancy	2026

LIBRARY BOARD OF TRUSTEES

Rebecca Ketchum, chair	2025
Ruth Keister	2029
Marla Bottesch	2026
Jean Lancaster	2028
Jill Lawrence	2027

PARKS COMMITTEE

Valarie Trial, chair	2025
Abigail Clair	2025
Sherri Lewis	2025

PLANNING BOARD

Jean Lancaster, chair	2027
Charles Farrand, vice chair	2026
Charlotte Curtis, secretary	2025
John Ames	2027
Margaret O’Connell	2026

RECREATION COMMITTEE

Amy Everett	2026
Cheyenne Goodrich	2025
Ryan Jones	2026
Danielle Libby	2027
John Lynch	2027
Amy Downing (Smithfield)	indefinite
Cassity Neal (Mercer)	indefinite

ROAD PLAN COMMITTEE

Jeffrey Lloyd	2025
David “Mike” Obert	2025
Joseph “Skip” Viles, III	2025

SCHOOL ADMINISTRATIVE DISTRICT #54 BOARD OF DIRECTORS

Valerie Coulombe	2027
Samantha Delorie	2025
Desireé Libby	2026
Janice Malek	2025

SEWER COMMISSION

John Ames, chair	2025
Tasha Raymond, vice chair	2026
Robert Bickford	2025
Kristina Gossman	2025
Cody St. Amand	2025

BOARD OF TAX ASSESSORS

Ronald Frederick, chair	2025
James Lyman, vice chair	2025
Charlotte Curtis, secretary	2025

TAX INCREMENT FINANCING ADVISORY COMMITTEE

John Malek, chair	2025
John Lynch, vice chair	2026
Joselyn Doone	2025
Ruth Keister	2025
Deanna Meservie	2026
Linda Quimby	2026
Todd Pineo	resigned
Brandi Ireland	resigned

NORRIDGEWOCK WATER DISTRICT BOARD OF TRUSTEES

Robert Bickford, chair	2025
Fred Marshall	2026
Jeffrey McGown	2027

ANIMAL CONTROL OFFICER

Dexter “Buzz” Bridges	indefinite
-----------------------------	------------

CODE ENFORCEMENT OFFICER, PLUMBING INSPECTOR

Ed Avery	indefinite
David Savage, alternate LPI	indefinite

NORRIDGEWOCK FIRE DEPARTMENT

Todd Pineo, chief	indefinite
Daryl Wyman, deputy chief	indefinite
Jeffrey Jones, lieutenant	indefinite
David Jones, retired chief	indefinite

LIBRARIAN

Kelli Dorais	indefinite
Sara “Sallie” Wilder, assistant	indefinite

SPRIT OF AMERICA AWARD

At the 2024 Town Meeting, the Norridgewock Select Board recognized **David Obert** with the Town of Norridgewock's Spirit of America Award for his remarkable volunteerism in the community. Joining the Select Board in recognizing David were Town Manager Richard LaBelle and State Representative Jack Ducharme.

David Obert is a young member of our community who has gone to great lengths over the last few years to get deeply involved and give back with his time and talent. As a member of the Maine Antique Tractor Club, he is involved in many of their events and activities, giving his time and equipment to improve the club's Norridgewock property. He has also shared this passion with the public by offering free hayrides behind his antique tractor during the Norridgewock Holiday Stroll, and he's been a fixture in the lighted tractor parade.



As a part of the family business, DMO Landscaping, David has also been helpful with the Norridgewock Historical Society's Duck Drop, as he volunteers to operate the loader to drop the ducks; this supports one of the organization's major annual fundraising efforts. He is also very involved with the Norridgewock Sportsmen Association. He has spent countless hours on trail maintenance and has further stepped up to assume the role of Snowmobile Trailmaster, and now President.

David's work is inspiring to anyone who sees it, and it is especially encouraging knowing that he is of the next generation to lead the community.

About Spirit of America: The Spirit of America Foundation tribute was first presented to Alma Jones by the City of Augusta in 1991. Counties and municipalities across the State of Maine join with the foundation to recognize exceptional volunteerism within the community. In Norridgewock, nominees are considered by the Select Board and the award is presented each year at Town Meeting.

If you have a nominee, someone you believe should be considered for this exceptional volunteerism award, please contact the Town Office and the name will be submitted to the Select Board for future consideration.



SELECT BOARD & TOWN MANAGER'S REPORT

Norridgewock continues to make strides in responsible development and modernization with great consideration given to preserving our rich rural, historic, and agricultural history. Our projects and investments continue to focus on building a stronger community through tax base expansion and general economic development. We appreciate the support of the public in these endeavors, and we value Town staff and the many volunteers that work to bring projects to fruition. The Town remains in good financial health, and we've worked to keep taxes low—some of the lowest in the region.

Emergency Management. Moving into 2024, we were focused on recovering from the December 2023 storm that brought flooding and power outages to town. The response was swift; however, it can always improve. We implemented a new notification system that alerts the public about a variety of topics, including river levels, roadwork, emergencies, town operations, etc. You can sign up to receive these alerts by text or email at www.norridgewock.gov/notify. We also authorized the purchase of an enclosed trailer to be used to support emergency management efforts. The trailer is used for elections, as well, to ensure it isn't just something that sits idle. Aside from the new side-by-side trailer, it is the only enclosed cargo transportation the Town has, so it provides unique value, especially during a storm. We remain committed to being proactive and responsive in emergency situations.

Communication. In addition to the new text alert system, voters also approved expanding the distribution of the Town newsletter, *The Bridge*. The newsletter is now printed and mailed direct to every door in Norridgewock. It is mailed four times per year and provides ready access to relevant Town news. If you would like to contribute to the newsletter, please reach out to the Town Office. We welcome writing or photos of general interest, showcasing your organization, or highlighting people or groups in our community. We continue to stream all our meetings online, and they are usually available the next day on YouTube, something that encourages public engagement and information in local government.

Marijuana. In the dead cold of winter, the Somerset County Sheriff's Office descended on Norridgewock raiding several residential properties for illegal marijuana operations. The first raid was in February, and they continued periodically over the next few months. Town staff were cooperative with these searches and assisted when requested. These raids were so unusual and relatively unexpected in Central Maine, it attracted national news crews to Norridgewock as they explored the impact on communities and the ties to Chinese organized crime. As always, we are grateful to law enforcement for being proactive in our community.

Rail Trail Opening. In June, we formally celebrated the opening of the Kennebec Valley Trail (multi-use rail trail). We were joined by representatives from the State of Maine, Mid-Maine Chamber of Commerce, local sporting groups, and outdoor enthusiasts, as the ribbon was cut on the south side of the Kennebec. It was only appropriate that there be a modest ceremony recognizing all the hard work that so many people put in to make the rail conversion a reality.

Tax-Acquired Property. The State continued to pivot and change rules related to the disposal of tax-acquired property (properties that are foreclosed on for the non-payment of taxes). The changes in process have delayed our ability to release our interests. The Town took ownership of 13 Wade Street through the non-payment of sewer use charges. This was a property that had a burned building that the former owner declined to mitigate. The Town cleaned up the property and will recoup its expenses when the property is sold or redeemed. *The new statute does not allow for tax-acquired properties to go out to bid* as they once did; they must be offered to the previous owner for redemption and sold by a realtor.

The End of an Era: New Balance. New Balance officials announced in July that they would be shifting all Norridgewock operations to their newly expanded facility in Skowhegan, beginning this winter and concluding in mid-2025. The announcement came as a relative shock, as it was previously noted that the new facility in Skowhegan was not intended to absorb the Norridgewock facility. We have been working closely with New Balance officials, area economic development agencies, and potential investors to ensure this property is not left as a vacant liability to the Town. We remain optimistic about the potential and are grateful for the many years of community support and involvement that New Balance has dedicated to the Town of Norridgewock. While it appears that shoe manufacturing in Norridgewock will come to an end, we remain optimistic knowing that the jobs are not being eliminated.

New Property. Voters approved the purchase of a parcel of land on Mercer Road, adjacent to Mill Stream Elementary. While small, the lot represents great potential for responsible development. The Board and staff worked diligently to ensure significant public involvement in the process for idea development. The two prevailing concepts were developing pickleball courts or constructing a library. At present time, the Board is working with the Library Trustees and resident Fred Marshall (who is very generously volunteering his time to develop a proposed building layout and site plan) to bring forth a more concrete plan for voters to consider, with a target date of June.

Safety. Over the last year, we have been working to enhance safety in all municipal areas. This includes the installation of surveillance equipment on many Town-owned properties, as well as the development of new safety programs internally. Our employee-driven Safety Committee has been active in reviewing each Town-owned facility and providing recommendations for safer operations. They are also working to introduce new safety initiatives that encourage safer workplaces which, in turn, help reduce insurance rates. As always, we strive to ensure that every employee leaves the workplace in the same or better condition than when they arrived.

Membership. We welcomed new member Cheyenne Goodrich to the Board in March. She quickly acclimated to the Board but was forced to resign in May when she and her family moved outside of Norridgewock. Through a special election in July, Chuck Farrand was seated. Thank you to Cheyenne for her willingness to serve our community, even if just for a short while.

Proposed Community Event & Engagement Position. At the recommendation of the Recreation and Parks Committees, we explored the development of a new position that provides programming oversight and helps meet needs within the Town. A job description was reviewed by the Board, then referred to a volunteer working group for further review. The result is a proposed full-time position that would help support Parks and Recreation while organizing and executing community programs for all. They would help spearhead community events (current and expanded) and support municipal operations through oversight of municipal property maintenance. Our Board recommends the creation and funding of this position. Our proposal for 2025 is to fund the position at 75%, given that the position won't be filled for the entire year. The budgetary request for voters to consider by secret ballot referendum (during the day and absentee voting) is \$48,000, which translates to a position that would ultimately cost \$63,000 if funded for a full 12 months.

Thank you. Thank you to our Town board and committee members, coaches, firefighters, and those working with the many local non-profits. You are appreciated, and you are what makes Norridgewock such a great place to live and recreate. We respect your trust in us for another year, and the pleasure of serving the Town.

Respectfully submitted,

Matt Everett, Chair
Lindsey Lynch, Vice Chair
Kelsea Bickford
Ronnie Blodgett
Chuck Farrand
Norridgewock Select Board

Richard LaBelle
Town Manager

BOARD OF ASSESSOR'S REPORT

2024 VALUATION & COMMITMENT

Land	\$135,669,900	
Building	175,356,900	
Exemptions*		20,833,135
Personal Property	6,520,100	
BETE Exemption		3,502,600
Total RE & PP Valuation	296,713,765	
Homestead Reimbursement	15,284,649	
BETE Reimbursement	2,568,000	
Taxable Valuation	314,566,414	
County Tax	\$639,381.00	
Municipal Appropriation	3,359,354.00	
TIF Financing Plan Amount	117,986.50	
Local Education Appropriation	2,042,826.00	
Total Assessments		6,159,547.50
Maine Revenue Sharing		300,000.00
Anticipated, Other Revenues		2,645,232.00
Total Deductions		2,945,232.00
Net to be Raised	3,214,315.50	
Overlay	25,718.56	
Commitment at 0.01035	3,240,034.06	

*exemptions include homestead, veteran, blind, etc.

Assessor's notice is given each year on April 1. All resident and non-resident taxpayers of Norridgewock are required to deliver or mail to the Assessors, a list of all estates, real and personal, which you hold as guardian, executor, and administrator, trustee, or otherwise on that date. Any taxpayer who neglects to submit his/her list by the time requested is barred by law of his/her right to appeal to the Assessors for any abatement of taxes later.

All assessment records and tax maps are available for public inspection during the regular hours of the Town Office. Anyone who qualifies and has not yet filed for Homestead Exemption may do so by April 1, 2025. Please read the helpful document entitled Ways to Reduce Your Property Tax, which follows this report. This will better inform you as to all benefits that you may be entitled to as a taxpayer.

Respectfully Submitted,

Ronald Frederick, Chair
James Lyman, Vice Chair
Charlotte Curtis, Secretary
Board of Assessors

Donna Moore Hays, CMA
Assessing Agent

TOWN CLERK'S REPORT

HUNTING & FISHING LICENSES

Adult Hunting	32	Migratory Waterfowl	6
Non-Resident (NR) Hunting	0	Fishing	68
Junior Hunting	6	NR Fishing	1
Apprentice Hunting	0	3-day Fishing	0
Small Game Hunting	0	1-day Fishing	2
Muzzleloader Hunting	13	NR 7-day Fishing	0
Coyote Night Hunting	3	NR 15-day Fishing	2
Archery	14	Hunt/Fish Combo	83
Expand Archery- Antlerless	0	Hunt/Fish/Archery Combo	2
Expand Archery- Either Sex	0	NR Hunt/Fish Combo	0
Spring/Fall Turkey	7	Superpack	10
Lifetime Over 70	5		

IF & W REGISTRATIONS

ATV	211	Snowmobile	213
Non-resident (NR) ATV	4	NR Snowmobile (10 day)	0
Boat	222	NR Snowmobile (season)	1

DOG LICENSING

Individual Licenses Issued: 347

Kennel Licenses Issued: 12

Dogs included in Kennels: 101

VITAL RECORDS

<u>Births</u>	<u>Deaths</u>	<u>Marriages</u>
33	37	51

SPECIAL TOWN MEETING RESULTS

JULY 30, 2024

Article 1: To elect a Moderator to preside at said meeting.

Aimee Robinson was elected by a written vote of 3 in favor and none opposed.

Article 2: To proceed by secret ballot to elect one Select Board Member and Overseer for a term to expire at the 2-25 Annual Town Meeting.

Charles Farrand was elected with 74 votes

74- Charles Farrand

47- Margaret O'Connell

3- Blank

1- Wyatt Brown

1- James Lyman

1- John Lynch

Article 3: Shall the Town vote to authorize the Select Board to appropriate an amount not to exceed \$175,000.00 from the Unassigned Fund balance (surplus) to purchase a multi-use machine for sidewalk and road maintenance?

83 - yes

42- no

2- blank

Article 4: Shall the Town vote to authorize the purchase of real property located on Mercer Road in Norridgewock, being a 0.37-acre parcel identified as Tax Map 028, Lot 042-001, for a price not to exceed \$45,000.00, and on such further terms and conditions as the Select Board deems to be in the best interests of the Town; and to appropriate up to \$50,000.00 from the Unassigned Fund balance (surplus) for the same.

69 - yes

56- no

2- blank

ELECTION PARTICIPATION

	Absentee Ballots	In-Person Ballots	Total Ballots
Town Meeting, March 4	59	125	184
Presidential Primary, March 5	70	376	446
School Budget & Primary, June 11	22	186	208
Special Town Meeting, July 30	35	92	127
General Election, November 5	698	1,250	1,948

As expected, this last year provided the Town Office staff with constant elections work. Absentee ballot requests for Town Meeting and the Presidential Primary were available in late 2023, the rest is history. Election work starts at least 90 days before an election, so you can tell from the chart above that 2024 was non-stop. In addition to the traditional elections operations, staff continued to train on automatic voter registration (through BMV), then the State tossed in online voter registration. A new voter registration database system was supposed to be introduced, but the State never rolled it out. A sincere thanks to our office staff for their elections support, and to our voters; thanks for your ongoing support and patience.

Our poll workers have been amazing, and we are grateful for their willingness to serve: Gloria Frederick, Kristina Gossman, Liz Hilton, Brenda Holt, Brandi Ireland, Becky Ketchum, Jean Lancaster, Heidi Lyman, Peter Lyman, Linda Quimby, Mary-Ellen Wallace, and Kelly-Ann Withee. In addition to our elections staff, we always want to thank Mill Stream Elementary School (especially Mr. Rodrigue, Ms. Moore, and Mr. Bitgood), Superintendent Moody, Somerset County Sheriff’s Office, and Norridgewock Public Works for their support of safe and efficient elections.

As of December 31, 2024, there were 2,694 registered voters (+135 versus previous year) in Norridgewock, with the following party affiliations:

Democrat: 663 (24.6%, -22)
Green Independent: 126 (4.7%, -15)
Libertarian: 2 (0.0%, 0)
No Labels: 59 (2.2%, +29)
Republican: 1,050 (39.0%, +91)
Unenrolled: 794 (29.5%, +44)

Respectfully submitted,

Aimee Robinson
Deputy Town Clerk
Registrar of Voters

In Memoriam

Michael C. Abbott	March 2, 2024	62 Years
Roy E. Boothby	June 11, 2024	80 Years
James B. Bowie, Jr.	April 15, 2024	68 Years
Harold C. Brown, Sr.	March 1, 2024	92 Years
Louise S. Cardoza	February 7, 2024	82 Years
Willard Crosby, Jr.	February 28, 2024	74 Years
Jaime T. Daniels	June 27, 2024	46 Years
Marlene M. Dubay	February 11, 2024	91 Years
Morgan B. Easler	October 31, 2024	18 Years
Frederick J. Foss, Sr.	October 16, 2024	81 Years
Anthony M. Fournier	June 1, 2024	60 Years
Sally A. Gaedtke	June 12, 2024	67 Years
Geraldine G. Greenleaf	February 5, 2024	88 Years
Bertram Jamison	August 13, 2024	88 Years
John J. Johnson, Jr.	August 19, 2024	58 Years
Larry H. Johnson	January 15, 2024	89 Years
Eugene F. Knight	July 22, 2024	81 Years
Sharon E. Lavigne	August 14, 2024	62 Years
Viola Loisel	January 24, 2024	46 Years
Donald H. Luce	February 10, 2024	89 Years
Basil Mangino	May 4, 2024	65 Years

In Memoriam

Elaine M. Marcue	September 29, 2024	81 Years
Louise M. Marcue	February 14, 2024	88 Years
Ronald R. McGann	December 23, 2024	88 Years
Earle F. Meola	August 26, 2024	82 Years
Jon A. Paradis	December 18, 2024	62 Years
Cynthia L. Poirier	January 2, 2024	65 Years
Joseph L. Poirier	January 26, 2024	88 Years
Leona C. Poirier	November 15, 2024	88 Years
Gail M. Quimby	March 4, 2024	75 Years
Carl E. Rendell	April 3, 2024	62 Years
George W. Savage	April 14, 2024	64 Years
Carolyn G. Vining	March 2, 2024	84 Years
James E. Wade, Jr.	October 25, 2024	79 Years
Lawrence R. Williams	January 6, 2024	67 Years
Paul H. Winslow, Jr.	January 1, 2024	83 Years
Isebella L. Witham	July 14, 2024	83 Years

Norridgewock Salutes Our Late Veterans

Harold C. Brown, Sr.
United States Army
Korean War

Willard Crosby, Jr.
United States Army
Vietnam War, Purple Heart

John H. Johnson, Jr.
United States Air Force

Larry H. Johnson
United States Navy & United States Air Force

Sharon E. Lavigne
United States Army

Donald H. Luce
United States Army

Earle F. Meola
United States Marine Corps

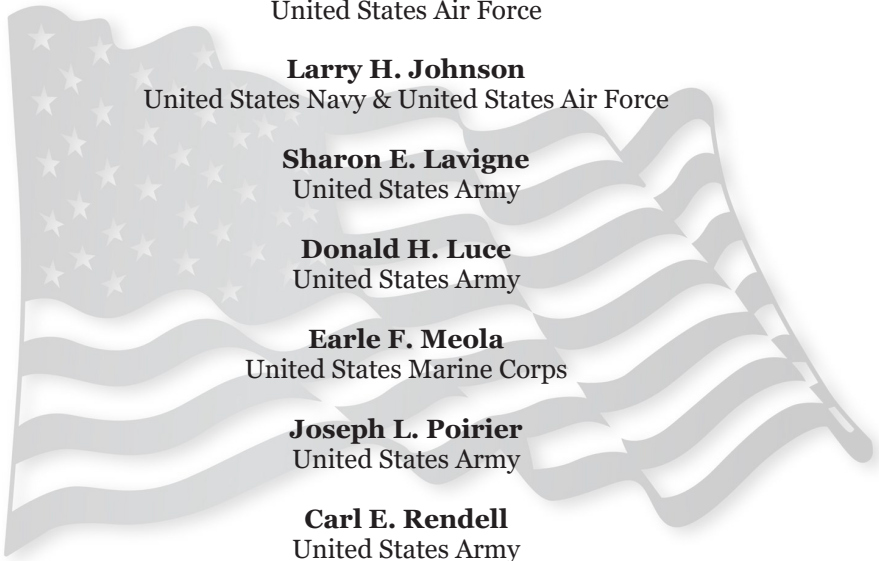
Joseph L. Poirier
United States Army

Carl E. Rendell
United States Army

James E. Wade, Jr.
United States Navy

Lawrence R. Williams

Paul H. Winslow, Jr.
United States Air Force

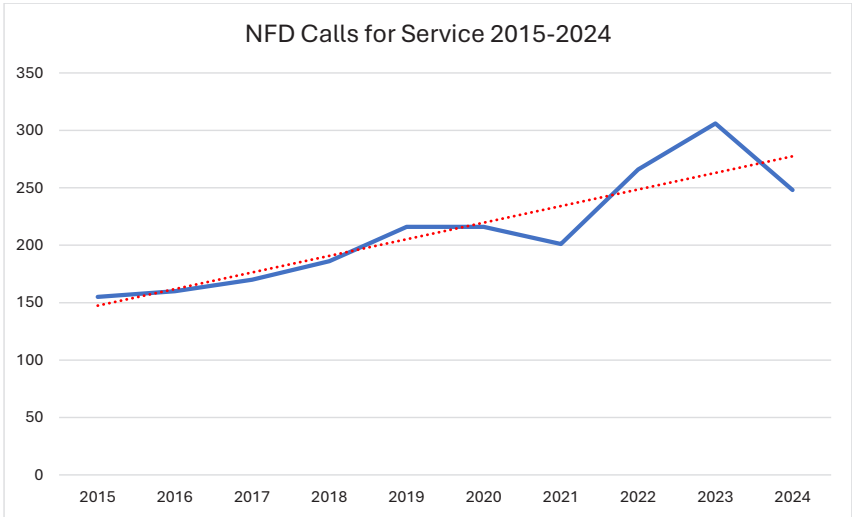


2024 REPORT OF THE
NORRIDGEWOCK FIRE DEPARTMENT



We are proud to submit the 2024 annual report of the Norridgewock Fire Department.

2024 was another very active and successful year for the department. We responded to over **248** total calls for service. The call total is somewhat down from 2023; however, it still represents an increasing trend line over time (dashed red line)



PERSONNEL

2024 included several personnel changes within the department.

- Veteran call-force firefighter **Daryl Wyman** was promoted to Deputy Chief and hired to fill the part-time position of Department Administrator. We are grateful for Daryl's long-term dedication to Norridgewock Fire.
- 30-year member **Jeffrey Jones** was promoted to the position of Captain. Jeff continually leads by example. His leadership is respected by all members & appreciated by the administration.
- Full-time firefighters **Andrew Dexter** and **Kyle Mullin** were both promoted to the position of Lieutenant. Having their enthusiastic leadership at the fire station on a daily basis benefits us all. Their dedication to continuous improvement is noticed and appreciated.
- Firefighters **Dawson Pelotte** and **Brandon Wyman** joined our ranks in 2024. We are grateful for their dedication to the towns of Norridgewock and Mercer. In addition, Dawson earned his FF1 & FF2 certification in 2024.
- Former Chief **David Savage**, firefighters **Megan Jones**, & **Andrew Pineo**, and paramedic **Dan Greaney** left the department in 2024. We wish them well and thank them for their years of service.

We are thankful to each of these firefighting professionals for their dedication, sacrifice, and service to protect the people and property of Norridgewock and Mercer.

TRAINING

Our Training Committee is led by veteran Firefighter **Ryan Jones**, and includes Lieutenants **Mullin & Dexter**, and Firefighter **Randy Murray**. The committee has developed an ambitious plan to increase valuable department training and the corresponding training budget in 2025. We look forward to the learning challenges the committee puts forward each month.

MAJOR PROJECTS

The major project in 2024 was to purchase & equip a new Side-by-Side. Project funding was primarily from the Estate of **Alice E. Emery**, but also included some critical funding from the Somerset County Community Benefit TIF fund & the American Rescue Plan Act of 2021. Accordingly, this \$75,000 project was accomplished without any funding from local property taxes!

The new equipment replaced our 2002 4-wheeler and supports emergency incidents on the expanded Kennebec Valley Trail and other remote locations throughout Norridgewock and Mercer. Purchases included the following:

- 2024 Polaris Ranger XP1000 Northstar side-by-side with enclosed cab
- Kimtek Research UTV combination firefighting and rescue skid
- Nitro 16' enclosed cargo trailer & electric trailer dolly
- Miscellaneous equipment including stokes basket

To compliment the new equipment purchased, a wintertime rescue skid was expertly fabricated with labor donated by Captain **Jeffrey Jones** and Firefighter **Ryan Jones**. This skid supports the use of the Stokes basket and includes a paramedic transport seat, critical for tending to & rescuing victims in remote areas.

The side-by-side and enclosed trailer were appropriately lettered with the following graphic:



At the conclusion of the project, old department equipment was retired from service and either transitioned to another town department or offered for sale via competitive bid. This resulted in generating **\$8,800** to be dedicated to future department projects.

FIRE SAFETY

- Having multiple working smoke and carbon monoxide detectors in your home is critical to your family's safety. The risk of dying in a home fire is **cut in half** in homes with working smoke alarms. If you have any questions, or need assistance, please contact the Fire Department at 22 Upper Main Street in Norridgewock or call 634-2208.
- Per Sec. 4. 12 MRSA §9324, sub-8: "A person who kindles or uses a recreational campfire may not allow the recreational campfire to **exceed 3 feet in diameter on the ground at the base of the fire or 3 feet in height.**" If the fire exceeds that size, then a burn permit is required. We issue burn permits at the fire station free of charge & subject to weather conditions. Property owners can also obtain free permits online from Maine Forest Service at www.maineburnpermit.com.

CONCLUSION

Finally, I would like to publicly thank former Chief **David Jones** for his unwavering support and guidance. Dave continues to be one of our most active department members. His dedication and fire service experience are unmatched in the history of Norridgewock Fire.

Respectfully Submitted,

Todd D. Pineo
Fire Chief

CALLS FOR SERVICE - 2024

	Norridgewock	Mercer
Aircraft Incident	0	0
Assist EMS	52	6
Carbon Monoxide	4	1
Chimney Fire	1	0
Fire Alarm	10	4
Fuel-Oil Spill	3	0
Life-Flight	0	0
Miscellaneous	10	0
Motor Vehicle Accident	36	4
Car Fire	7	0
Powerline Down	9	1
Propane Leak	3	0
Rescue	1	0
Smoke-Odor Investigation	5	0
ATV Crash	0	0
Structure Fire	13	3
Tree in Roadway	16	2
Tree on Wires	14	2
Wildland Fire	12	0
Local Calls for Service	196	23
Mutual Aid Calls	29	
Grand Total	248	



**SMOKE AND CARBON MONOXIDE
DETECTORS SAVE LIVES!**

WASTEWATER TREATMENT DEPARTMENT REPORT

We have just completed our fifth year of operation since starting up after our substantial plant upgrade. As of now, everything is running well, and all our state reports and inspections have had a positive outlook. The plant should continue to run well if we stick to our current maintenance schedule.

Maintenance includes checking all pumps, cleaning when necessary, checking and inspecting blowers, oil, grease, belt tension, clean air filters, and changing oil every 6,000 hours. All valves are exercised and greased quarterly. The clarifier is washed and scrubbed weekly, and oil is checked on a monthly basis. Once a year, we drain the clarifier completely for a thorough cleaning and to inspect all parts. We clean all valve pits and splitter boxes every six months, before and after chlorination season. The chlorine contact chamber is cleaned monthly to ensure clean effluence discharging back into the river. Pump stations are checked every other day and floats and transducers are cleaned monthly to ensure proper operation. We also check and inspect the generators and test them under load to guarantee they will be ready in emergency situations.

In 2024, power was out at the plant four times for a total of 12 hours, and we deployed the portable generator five times for a total of 31 hours, most of those hours were spent at the Rebecca Street pump station.

2024 by the numbers, the average flow through the plant was 70,900 gallons a day for a total of 25,873,000 gallons for the year. This is roughly up 1% over last year's flows. During the treatment process, we removed 98% of all organic solids coming into the plant by screening and settling. During this process, the effluent biochemical oxygen demand (BOD) levels averaged 6.3 mg/l, with a removal rate of 98%. Effluence total suspended solids (TSS) levels averaged 5.4 mg/l with a removal rate of 98%. Our license requires BOD and TSS levels of 30 mg/l, with a minimum removal rate of 85%. E coli bacteria monthly average was 8.0 colonies per 100 ml (col/100), compared to a limit of 64 col/100.

The solids removed during the treatment process are in the form of sludge. This sludge is hauled to Anson-Madison Sanitary District for final dewatering. They screen and dewater the sludge in their press. The press produces a dry cake which is trucked back to Waste Management for final disposal. This year, Stanley's Septic hauled 31 loads to Madison, for a total of 124,000 gallons.

Paul Everett of IT4ME installed security cameras at the plant to supplement our existing intrusion/fire alarm system. This will help protect our investment here at the plant. We can now remotely keep a watchful eye on the facility. These cameras were funded through a risk management grant.



TDS Telecom ran a new fiber-optic line into the plant, this came in underground over 1,000 feet. This line will allow the plant to have high-speed internet, providing us with the ability to run our SCADA (supervisory control and data acquisition) system. This system



lets us monitor and control the plant remotely with a laptop. We can acknowledge and/or clear alarms, as well as make adjustments to the process at night or on the weekends when the plant isn't normally manned.

We are having ongoing issues at the Rebecca Street pump station with rags and other items getting stuck in the system and plugging up the grinder pumps. Photos of these unfortunate events are shown to the right and on the previous page. These items are not okay to flush, and they cause down time and extra maintenance at the pump station. This year, we had to pull the pumps three times at a cost of \$1,800.00 to have the pumps cleaned at a cost to the rate/tax payers.

Respectfully submitted,

Tim Lyman
Wastewater Treatment Facility Operator

It's a Toilet, Not a Trash Can!

Never flush the following items (or put down the garbage disposal or drain). Toss them in the trash instead.

- Baby/Facial/Cleaning Wipes
- Tampons
- Sanitary Napkins
- Medication
- Hair
- Dental Floss
- Cotton Swabs/Balls
- Bandages
- Rags and Towels
- Rubber Items (like latex gloves)
- Fat, Cooking Oil, Grease



- Clothing Labels
- Candy/Food Wrappers
- Syringes
- Cigarette Butts
- Disposable Toilet Brushes
- Kitty Litter
- Aquarium Gravel
- Plastic Items
- Diapers
- Fruit Stickers
- Paper Towels

PUBLIC WORKS DEPARTMENT REPORT

Like many, we entered 2024 continuing to clean up from the December floods that left us with a tremendous mess. We had to manage the cleanup of trees and other debris, while we were also called in to do the work of Maine DOT. We spent days removing mud and silt from the River Road to make it passable. Our cleanup efforts were swift but made greatly possible through the support of many private contractors who stepped up to help with labor and equipment. We appreciate the willingness of Norridgewock's small business owners to stand up and help out our community!

In early April, we experienced a big wind and rainstorm that closed roads with downed trees and power lines. This storm resulted in access to Winding Hill Road being closed for nearly three days. In instances like this, we are grateful for the public's patience and appreciation for safety.

As spring approached, we chipped away at some overdue projects on the list. The upper yard at the garage was cleaned up. We moved materials and removed overgrown vegetation to make the space more productive. We spent time in the garage making improvements recommended by the Safety Committee to ensure that we provide a safe place for employees to work.

One of our major focuses in the department through the summer months is the maintenance of gravel roads. We got the grader out and put a good crown on our dirt roads, allowing water to run off. We cleaned out ditches in numerous places where it stopped or drastically slowed flows. We completed shoulder work on Winding Hill, Sunset Hill, Bigelow Hill, Sandy River, Tarbell Hill, Oak Hill, Bombazee, Beech Hill, and Wilder Hill, all in an effort to ensure that water makes an efficient way to the ditches without damaging the road surface.

We installed a number of culverts this last season, some cross culverts, and some driveways. We installed culverts on Burrill Hill, Tarbell Hill, Beech Hill, and Frederick Corner. The department also dedicated time to clearing debris and overgrowth from intersections and around signage, to enhance safety.

There are a lot of maintenance items that we take care of throughout the town, as well. We ensure the downtown stays clean (with the generous support from Waste Management and their street sweeper), trash removal, dock installation at Oosoola Park, spreading woodchips on the playground, sweeping intersections, mowing the old dump at the foot of Winding Hill, pressure washing municipal buildings, among many other items.

In cooperation with the Sportsmen Association and the State of Maine, we received a grant to retrofit the Ford pickup truck with a calcium tank. The primary purpose for the tank is for application on the rail trail, but it can also be used for local roads. When we allocate resources to the trail, the State reimburses the Town for all costs incurred (because the Sportsmen Association provides volunteer hours as the local match).

Voters were gracious to approve the purchase of a new multi-use maintenance machine (MultiHog CX MK II) that was voted on in July. This machine will enhance our sidewalk maintenance efforts, especially once the sidewalks are reconstructed and extended. It will also allow us to complete roadside mowing internally. Also related to enhancing our downtown’s maintenance, the Select Board supported the resurfacing of municipal parking lots on Main Street. The project included some excavation, leveling, and surface work. By completing these lots in 2024, we preempted work planned along Route 2 this year and next.



With the support of the Road Committee (thanks, Mike, Skip, and Jeff!), and the Select Board, we have been able to complete more capital roadwork this last year, and we’re looking to have more work done in 2025. In 2024, bank stabilization projects were completed on Sandy River and Father Rasle. In 2025, we are looking to have work done on Wilder Hill and at the intersection of Smithfield, Perkins, Mechanic, and Martin Stream. We’re also planning (and hopefully moving forward) to pave Bigelow Hill and consider layout adjustments to Ferry Road. We’ve also had the soils sampled on Outer Beech Hill, George, and Independence. Paving these outlying, short sections of road will help ease our maintenance burden and save significant time and cost. We’re able to get additional work done with the support of funding from the Department of Housing and Urban Development, that was secured by Senator Collins, and is being managed by our engineering firm, Haley Ward.

We’d like to also take a moment to thank Andy Leavitt, one of our seasonal call drivers, who has been an important part of our winter road maintenance. Also, thanks to Walter Booker for his willingness to take on part-time work to help out around the garage with vehicle and equipment maintenance.

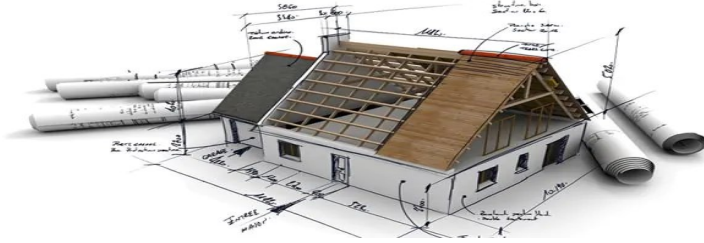
Our crew takes great pride in what we do, and we truly enjoy providing reliable, quality service to the Town of Norridgewock and its taxpayers. If you have any questions or concerns about our operations, road concerns, or anything else you think might be relevant, please don’t hesitate to contact the garage or the Town Office.

Respectfully submitted,

Rodney Grant, Foreman
Willis Libby, Sub Foreman
Robert Anderson
Norridgewock Public Works

Richie Bowles
Jeff Brown
Mike Tayse

CODE ENFORCEMENT OFFICER REPORT



Dear Residents of Norridgewock,

As we wrap up another year of keeping the town in tip-top shape (or at least making sure it doesn't turn into a tip-top disaster), I present to you the highlights from the Code Enforcement Department's yearly adventures, mishaps, and occasional triumphs.

A Year of Strictly "Not-So-Strict" Enforcement.

When it comes to enforcing codes in our beloved town, we always strive for the perfect balance: ensuring safety and order, while still maintaining that charming, rustic chaos we all know and love. We've had some *interesting* calls this year, ranging from "My neighbor's tree is a *little* too close to my fence" to "is that a barn or a house?" Rest assured, we've handled it all with grace, diplomacy, and only occasional confusion.

Highlights:

- **Residential Construction:** 77 permits
- **Plumbing Permits:** 54 permits
- **Illegal Junkyards:** 45. We should get an award, right?

But the real stars of our report? Well, junk. Whether it's illegal junkyards or simply things that "might not technically be junk" (but totally are), we've worked hard to keep things, shall we say, "well-organized" around here. So, without further ado, let's dive into the year's highlights.

Illegal Junkyards: A Tale of Rust, Cars, and Ambitious Collectors.

Ah, the illegal junkyard. That beautiful blend of tires, half-broken vehicles, and "one day I'll fix this, I swear" items. The year saw its fair share of these unsanctioned automotive treasures scattered throughout the town. But fear not! We've been on the case, keeping our eyes peeled for those who love to "collect" one too many engines and transmissions.

Highlights:

- **Illegal Junkyard Complaints:** 45 complaints filed (give or take a few anonymous tips). Thank you, good citizens, for your vigilance. We understand that you love your neighbor's vintage car collection (from 1982), but we understand you also don't want to look at broken down vehicles.
- **Successful Cleanup:** We were able to work with 11 property owners who realized that maybe, just maybe, the 13th car was *not* a "vintage collectible." Those 7 cars are now gone, and the "driveway" looks like—dare I say it—a driveway again.

The "Hidden Treasure" Myth:

We love when residents describe their collection of "rustic vehicles" as "hidden treasures." While we admire their optimism, we must inform you that, while buried treasure might involve gold, unlicensed junkyards usually involve more tires, old washing machines, and a *distinct* odor. Sorry, folks, but there's no buried pirate ship under those old refrigerators!

Conclusion:

As we look ahead to another year of code enforcement in Norridgewock, we remain committed to keeping things safe, fair, and slightly entertaining. We appreciate your cooperation, your sense of humor, and—most importantly—your timely septic system checks. After all, a little maintenance goes a long way... especially when it comes to the things we *don't* want to talk about at dinner.

Here's to another year of compliance, good humor, and fewer unpermitted *Junkyards in 2025!*

With respect and (occasionally) a friendly site visit,

Ed Avery, CEO, LPI

Town of Norridgewock

eavery@norridgewock.gov

Office phone: (207) 634-2252

Office fax: (207) 634-5285



"Norridgewock: The Heart of Maine's Crossroads"



Operationally, things remained relatively quiet at the airport this last year. We've continued to project plan for the future, with the assistance of State and Federal funds covering 95% of major projects. As we close out 2024, we await the arrival of a new snowblower that will go on our large tractor. The new snowblower is a Kodiak LMHD 3036, which cuts through up to 44 inches of snow and casts up to 100 feet. This is an important piece of equipment, in terms of snow removal, but also an absolutely vital tool in maintaining safe runways. It's been over two years trying to acquire this equipment as the result of product specifications and the FAA's Buy American Preference Requirements.



We've continued to tailor our grant applications to try and secure funding for a new terminal building. The grant award process is very competitive, but we remain committed to reviewing feedback on applications and continuing to apply. Our terminal building is aged and could certainly use a drastic improvement to strengthen its support for pilots, passengers, students, and the public at large.

The next large project we're exploring at the airport is the upgrade of runway lighting. This project proposes replacing the antiquated equipment and transitioning all of the lighting to LED. The project will be funded through the FAA and MaineDOT, but we're also exploring options to partner with Efficiency Maine for the upgrade. It may not be possible, but it is a responsible step to ensure we've exhausted potential funding mechanisms.

The Maine Department of Environmental Protection (DEP) conducted soil tests at the airport this fall in two major areas. There were 28 core samples that were drawn and tested for PFAS and any other potential contaminant. "The results indicate that the samples collected from [the airport] do not exceed the [Remedial Action Guidelines] for the residential exposure scenario. This means that ingestion, skin contact, and inhalation of soil or dust with concentrations below the RAGS are not expected to cause adverse health risks." Additionally, DEP conducted water tests on the property for the presence of PFAS and they returned below 20ng/L for the six PFAS compounds; as such, there is no

required treatment or concern at this time. These are important findings given the history of land spreading at the airport.



In September, the airport had what is likely the biggest showing for Oosoola Days ever. The bluebird skies were ideal for pilots to join us from all across the state, and it allowed hundreds of people the opportunity to get in planes for a ride up and over Norridgewock. The airport provides a wonderful space for these types of community activities, and it also

provides an opportunity for us to showcase the airport and its value to the community. The Parks Committee, Bruce Hurley, together with Ken and Brenda Morgan were remarkably instrumental in making Oosoola Days Sunday the success that it was—thank you!

Lastly, we take a moment to recognize and honor late Airport Advisory Committee member Howie Soule who passed away May 14. He took great pride in our airport, volunteered time to support airport operations, and truly cared about sharing his passion of aviation. We appreciate his service and dedication to KOWK.




Respectfully submitted,

Richard LaBelle
Airport Administrator

Bruce Hurley
Airport Maintenance Supervisor

LIBRARY BOARD OF TRUSTEES REPORT

We had a very successful year, as far as our ongoing mission of increasing the reach of the library in terms of community engagement. For the past few years, our message for the community has been” **The library is not just for books anymore; it is a cultural community center.** Our goal has been to increase both the breadth and depth of our services (increased patronage and a wider diversity of interests and needs served). We have strived to show that the library is a “happening place”, offering a wide array of programs, events, and services, *as well as books.*



Librarian Kelli Dorais, who came on board just in time to man a table at Oosoola Days in 2023, has done a stellar job of running with the “not just for books” mantra! She has continued the Pre-K Story Time program (now called “Tadpoles”) and established a number of new programs such as “Froglets”, which is an after-school program for Mill Stream Elementary students Grades K through 3, a LEGO Club, and most recently launching a program for home schooling households. The librarian also ran a coding seminar for children.

Kelli reinstated the Book Club and also brought back take-away craft bags for kids and the popular seed program for our gardening patrons. Last but not least, she has found her way in the world of grants, securing several for the library this past year, including the Dollar General Summer Reading Grant and John Henry Eldred, Jr. Foundation for more children’s non-fiction, young adult fiction, and Discover kits for in-home learning.

The Author and Artist Meet & Greet events continue to be popular and are a nice way to support the arts, too. Some of our guests this year: popular Maine author Gerry Boyle, Maine children’s author Tamra Wight, resident and artist Cheryl Storer who held an art show in the summer and a holiday ornament painting class for adults in November, Mark Reifschneider with the Somerset Beekeepers Club, Maine children’s author Jeanine Deas, and Maine author Retired Brigadier General Greg Smith.

Offsite Events: The library once again sponsored Mr. Drew & His Animals Too at the airport during Oosoola Days. By popular demand, Mr. Drew will be back in 2025, too! In December, we held our 3rd Annual Wreath-Making Workshop in partnership with the Grange.

Many thanks to our Friends of the Library people, with extra stars for our above and beyond friends who have spent countless hours helping Kelli with the children’s programs: Becky Adams, Sharon Adams, and Gloria Nicholson. We also want to thank Eric Williamson for once again giving the trustees free range to gather greens from his property for the wreath-making workshop. As always, we appreciate that Sallie Wilder has stepped up as Assistant Librarian to help man the desk as needed, despite rain, snow, sleet, and more! Thanks also to all of those who helped make the Library Book Sale a success—and Public Works for helping us move the books around before and after the sale!

All in all, 2024 was definitely a great year for the library. The trustees and librarian greatly appreciate your interest and support in all of our endeavors.

Cordially,

Rebecca Ketchum, Chair
Jean Lancaster, Treasurer
Ruth Keister, Secretary
Marnie Bottesch
Jill Lawrence
Library Board of Trustees

Kelli Dorais
Librarian

Sallie Wilder
Assistant Librarian



Left: Gathering greens at Eric Williamson’s
Right: Elves could take a lesson from these folks



Left: Story Time with a craft
Right: Thanksgiving craft



Left: Lesson in coding for kids
Right: Story Time!

CEMETERY COMMITTEE REPORT

The Norridgewock Cemetery Committee moved forward on its previously identified needs in our eleven cemeteries by attending a headstone maintenance and cleaning workshop in New Sharon, sponsored by the Maine Old Cemetery Association. The Committee also approved a Request for Proposals for repair of broken, leaning, and dangerous stones. After investigating a number of options in and out of state, the Committee selected Grave Stone Matters, an Upstate New York company that specializes in old stone repairs, to repair some of the most serious issues in Riverview Cemetery, including two broken veterans' stones. A dangerous stone in Oak Cemetery was also evaluated and deemed safe for now.

The committee would like to thank Town Manager Richard LaBelle, for assistance at committee meetings, and the Public Works Department Rodney Grant and crew for help with the summer workshop and for cemetery maintenance throughout the year. The Committee would also like to thank Grave Stone Matters, in and out of town volunteers, and the residents of Norridgewock for supporting the maintenance and upkeep of our eleven cemeteries.

Respectfully submitted,

Kathy Hopkins, Chair	Tasha Raymond
Becky Ketchum	Sallie Wilder
Norridgewock Cemetery Committee	

Before: Dangerous leaning and broken stones



After: Stones are cleaned, repaired, leveled, and reset



PARKS COMMITTEE REPORT

We've had another busy year helping to bring great family-friendly events to the Norridgewock community. We appreciate all the support we receive to help promote our programming and bring stronger, low-cost events to townspeople and the region. The role of the Parks Committee continues to morph; we used to organize Oosoola Days and help with Oosoola Park.



Now, we support activities and programming in all our parks: Oosoola, Ashley J. Wing Family Memorial Park (Martin Stream Rd.), Emery Town Square (Main St.), and Riverside Park (Maple St.). Each of these spaces provides us with different opportunities for community engagement and economic development, and we are excited for what the future holds with the ongoing commitment to invest in outdoor activities and recreation.

As you've likely read in other reports, we were heavily impacted by the December 2023 flooding. Oosoola Park was nearly all underwater, and Riverside Park wasn't much different. Repairs were made, the building was replaced, and grounds were improved. FEMA is reimbursing the Town for many of these expenses. It was an unfortunate occurrence, but one that we accept the risk of with being located along the river.

We'll try and keep this brief. Here are some of our wins for 2024:

- The new building at Ashley Wing Park was completed
- We finalized the purchase of adaptive playground equipment in Oosoola Park and plan to hold a ribbon cutting in the spring
- The kayak and paddleboard rental unit was installed; people are enjoying it
- The new swim docks were in for the first season; we're working to resolve vegetation in the area, and we're fairly confident it'll be better managed this year
- We've added surveillance, with the assistance of grants, at two parks, including the parking area by the boat launch
- The first graders at Mill Stream donated a Little Library for placement at Emery Town Square—what a nice and thoughtful addition!
- The TIF Committee supported the installation of a new sign for Oosoola Park (above). The new sign has interchangeable panels to promote the park, and it also matches other gateway signage



Programming notes for this last year:

- The music series (thanks, Franklin Savings Bank) was a hit! Expanded to eight weeks, we're looking forward to doing it again this July and August
- Oosoola Days appeared to have the strongest turnout in memory. Two great days between the airport, downtown, and Oosoola Park. The planes flew, the frogs raced, and we all had a great time!
- The Downtown Stroll and Tree Lighting event went off well. While the event attendance seemed down slightly, we celebrated that our notable lighted tractor parade grew even bigger. Many thanks to the Maine Antique Tractor Club and its members for their tremendous support. Above is a photo of the beautiful antique Christmas tree on display at the Historical Society.
- *None of this is possible without the support of voters and taxpayers, as well as the businesses and organizations within our community!*



We extend a huge thank you to Craig Jewell and *Short Circuit Electrical* for the generous donation of materials and labor this past fall. The Town paid to install 50-amp service to three locations in the Oosoola Park to support food trucks and other attractions. As a part of that project, the electrical panel was also raised. Craig thought the park would benefit from having a fourth 50-amp service, and he donated the work and materials associated with that. In the course of finishing up that project, he noticed an aged light near the park entrance. That, too, was replaced (and upgraded to LED) at no cost to the Town; Short Circuit Electrical donated it. *We surely are grateful for all the kindness that our parks receive from local people and businesses!*

We appreciate your continued support of our ever-expanding program offerings and thank you in advance for supporting our budget request. Without your support, we can't do what we can to help build our community into an even better place to call home!

Respectfully submitted,

Valarie Trial, Chair

Abby Clair

Sherri Lewis

Norridgewock Parks Committee

NORRIDGEWOCK WATER DISTRICT

**PO Box 96
Norridgewock, ME 04957
634-2660**

The Norridgewock Water District is a quasi-municipal water utility. Because we are quasi-municipal, we are a not-for-profit company. NWD provides public drinking water and fire protection water supply to the community of Norridgewock. The goal of the District's Board of Trustees, superintendent, and personnel is to supply customers with safe water for domestic, municipal, and manufacturing purposes, and to provide reliable and dependable service.

Our distribution system consists of 10.42 miles of service pipe and covers 1.26 square miles (or 810 acres).

In 2024, we received a grant of up to \$1,050,700 from the Maine DOT (the Maine Infrastructure Adaptation Fund grant). Our local match is up to \$55,300. This grant arrived at a crucial time. The flood in December 2023 caused a leak/break in the water line near the riverbank on Upper Main Street. The riverbank is sliding into the river thus making the water line closer and closer to being exposed. When initially installed in 1953, this water line was on the left side of the road! Over the years, the Town had to move the road as the river eroded the bank. The grant funds were/will be used to install a new 12" water main from the pump house to beyond the cemetery on Upper Main Street. This project will be completed in two parts due to the weather. The initial part (from the pump house to the hydrant by the solar farm access road) was completed in December. The remainder of the project will be started as soon as the weather allows in the spring of 2025.

Repair work done this year: Approximately 900' of new water line was installed on the lower end of Main Street (project cost was \$1,030,000, and NWD received a "grant" of \$360,500 in loan forgiveness). We replaced a 6" valve and meter inside the pump house. We repaired water main breaks/leaks on Upper Main Street, Sophie May Lane, Roy Street, and Airport Road. We replaced curb stops on Main Street, Park Street, and Mechanic Street. We installed a new water service on Wilder Hill Road.

All water districts were required to do a Lead Service Line Inventory in 2024. While Norridgewock Water District never installed any lead service lines, we had to report to the State whether materials are known or unknown. Out of our 454 total services, we have 5 unknowns: 2 vacant houses in which we haven't been able to acquire access, and 3 vacant lots that will need to be inspected (these are locations where someone acquired a property and tore the house down and those services are shut off and inactive). We will update yearly on these unknowns.

We are still searching for a permanent office space to buy or build. We have been renting office and storage space for many years. Having a permanent office will save money.

Total revenue for 2024 = \$333,083.89 (this figure includes any unpaid & past due customer bills) **Preliminary pre-audit figures*

Total expenses for 2024 = \$284,015.61 (includes MMBB & USDA RD bond payments of \$102,503.09) **Preliminary pre-audit figures*

Due to extreme weather events in the past few years, our insurance rates have increased significantly.

Our office is located at 90 Mercer Rd., in the right front corner of Oosoola Country Store. Office hours are Wednesday and Thursday, 9am-1pm. Office staff can be reached by email any day of the week at norridgewockwaterdistrict@gmail.com. Our website is www.norridgewockwater.com

In the event of an emergency with a meter or water main, our superintendent Dave Jones can be reached at 474-1035 (cell), or 634-3330 (Dave's Service, M-Th 7:30-noon).

Our Board of Trustees meets the first Thursday of each month at noon at our office.

Board of Trustees:

Robbie Bickford, chair

Todd Pineo (January-February)

Jeff McGown

Fred Marshall (replaced Todd in March)

Water District Staff:

Superintendent: Dave Jones

Designated Operator: Andy Gilson

Office Manager/Treasurer: Kelly-Ann Withee

After 20 years of service to the Norridgewock Water District, Todd Pineo stepped aware to make more time as the new Fire Chief. NWD appreciates his dedication to the district and concern for the customers throughout his many years of service.

Respectfully submitted,

Kelly-Ann Withee

Office Manager/Treasurer



NORRIDGEWOCK HISTORICAL SOCIETY REPORT

We want to thank everyone for their interest in the Norridgewock Historical Society & Museum. NHS had a good year, with excellent monthly programs and a number of special events. As always, we enjoyed both the June visit by the Mill Stream Elementary School third graders and having so many families stop in for our open house in December during the Town Holiday Stroll. Our *Letters to Santa* workshop continues to be a hit with the kids, and we love watching the kids as they work hard at crafting their letters! Special thanks to all of those who participated in our “Duck Drop” on Oosoola Days and to David Obert/DMO Landscaping who actually makes the drop!

In July we had the pleasure of hosting MOCA’s (the Maine Old Cemetery Association) summer meeting. This event attracted folks from all over the state. The Grange opened their hall for the morning programs and business part of the meeting and after a lunch (put on by the Grange) we all walked down the street to the Riverview Cemetery for a tour of the restoration work that was completed in June. In addition to many rave reviews for the work, the group was genuinely in awe that the Town of Norridgewock is so actively engaged in taking care of its cemeteries.

Throughout the year, we were pleased to be able to help many folks locally and “from away” with their research questions, (genealogy, old homes, town history, etc.) and we also had the honor of giving tours to a number of visitors with ancestral ties to the town. (Some wanted to see where the old homesteads were; others, grave sites; a few simply wanted to walk where their forefathers had walked.) We also had people stop by and ask us what they could see/do in town.

Please note.

- NHS holds open meetings/programs from April to October on the 4th Wednesday of the month at 6:30 PM.
- The Museum is open by appointment from April 15 – December 15.
- Newsletters: if you are not on our mailing list you can download a copy from our website. Free!
- Website address: NorridgewockHistoricalSociety.org

We hope to see you at the Museum this year! Come to a meeting and/or set up a tour to visit the Museum with friends/family.

Cordially,

Rebecca Ketchum
President of NHS



The Norridgewock Sportsmen Association (NSA) was incorporated in 1966 to promote social functions for persons who are interested in hunting, fishing, skiing, hiking, shooting and all outdoor sportsmen's activities. Developed and run by a group of dedicated volunteers, today, nearly 58 years later, it has changed a bit.

The majority of the efforts by NSA have been geared towards snowmobile and ATV enthusiasts. Hundreds of supportive landowners, businesses, and individuals support our program through land use, donations, and memberships. Recently, the change of use of our railroad system to a multi-use trail has added huge value to our community. The NSA is now responsible for just over 30 miles of snowmobile and/or ATV trails, to maintain and beautify, as well as 11 miles of multi-use trail. The club is becoming more and more connected to the roots of 1966.

Over the last year, we have worked hard to find a way to ensure we can properly maintain such a vast trail system. We fundraised and applied for grants. This year we were awarded a grant from Somerset County's Community Benefit Matching Grant Program to boost tourism and business. We purchased signs for businesses, created a new archway over the Kennebec Rail Crossing, and built kiosks. As a group of volunteers this isn't easy; we work tirelessly to make new things happen to attract others to visit our community. Economic development is just as important to our club as the trails.

At the end of 2024, we were able to again upgrade our groomer fleet. This time with a Tucker 2000. This machine is versatile and will serve our community for many years! Thank you to our businesses, the Town of Norridgewock, our members, and all of those who have donated to our fundraising efforts. You made this possible!

None of this could be made possible without our volunteers. 2024 was much nicer to our trail system; however, we still hadn't fully recovered from 2023. We spent hundreds of hours in the woods cutting trees and cleaning up. We still had bridges to replace and culverts to install going into this winter season.

We are all still dedicated to ensuring that our whole community can enjoy our trails in one way or another!

Executive Committee:

David Obert, President

Keith O'Clair, Vice President

Jeannie Mead, Secretary

Kerri Everett, Treasurer

Donn Poland, Snowmobile Trailmaster

Bill Warger, ATV Trailmaster

SOMERSET GRANGE #18 REPORT



First, we would like to thank the Town, the Select Board, and the Town Manager for your support of our continuing endeavor to preserve the Grange Hall. We appreciate that so many are onboard with this goal. Thank you!

In addition to the importance of preserving the historic building, the Grange is also all about community and bringing people together, and 2024 was no exception. The Grange was the host and/or the venue for many events. Some of the highlights include:

- **150th Anniversary of the Grange.** Founded in April 1874. Many thanks to all of those who came to our 150th Anniversary gala! A storyboard photo walk was set up inside the hall to take people through the history of the Grange and the Grange Hall. Cake, ice cream, and punch were served, while Bob Nicholson played the accordion, and people shared stories about some of their favorite memories of the Grange: suppers, contra dancing, square dances, Halloween haunted houses, and more. Kids also planted sunflower seeds to take home and remember the day.
- **April – November Suppers.** Held the first Monday of the month, the suppers were our primary fundraising event. We greatly appreciate the support and also enjoyed seeing so many “regulars” enjoying an evening out, catching up with neighbors and friends they don’t often see, and meeting new people. The suppers were also popular with people just passing through town and “summer people”.
- **Mill Stream Elementary School 1st Annual Poetry Slam.** It was a pleasure to open the hall for the Fourth Grade’s First Annual Poetry Slam! This event was a great example of the remarkable work that our teachers do. They combined writing poetry and public speaking in a way that made it not only challenging, but also FUN for their students. Over 30 kids participated and every one of them stood up and read their works in the big hall in front of a packed audience of parents, grandparents, and guests. The poems were wonderful, too. Each child put a lot of thought and heart into their compositions. *The Grange gives everyone an A+ and looks forward to the 2nd Annual Poetry Slam!*
- **Other Events.** The Grange was also the venue for a number of other town events over the year, such as the VI Plant Sale, wreath-making workshop, and the holiday stroll. Additionally, the Grange loaned the hall to the Historical Society when NHS hosted the summer meeting of the Maine Old Cemetery Association, attended by MOCA members from all over the state.


Our meetings are open; please come anytime. They are at 6:30 PM the first and third Thursday every month, except January and February. Public Suppers are generally the first Monday, April through November. Hope to see you in the spring!

Cordially,

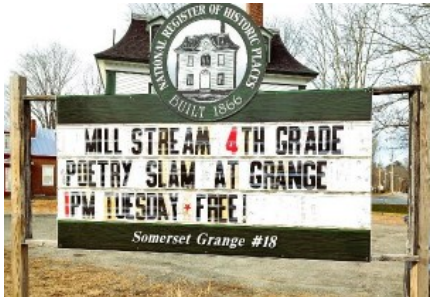
Becky Ketchum
Executive Committee Member

Some Highlights from our 2024 Photo Album

The 150th Anniversary: Some of the gang...



Poetry Slam: Teachers and a few of the kids



NORRIDGEWOCK VILLAGE IMPROVEMENT SOCIETY REPORT

One of our town's oldest community service organizations, The Norridgewock Village Improvement Society, more commonly known as "The VI" has just completed another successful year of serving the town. With the wonderful help of the many "Friends of The VI", we were again able to hold our Plant Sale in the Grange parking lot. This is our annual spring sale, offering many vegetable seedlings; also, annual and perennial flowers and shrubs. We also plant flowers at Old Oak Cemetery by the grave of Rebecca Clark (Sophie May) and her family, pictured below. Also, we plant flowers at the Sophie May Library. This past year, we made Christmas wreaths for the Grange Hall, Historical Society, and the Sophie May Library. We offered a \$500 scholarship to a Norridgewock senior.

We are looking forward to another fine year. We welcome new members and new ideas on how we can best serve our community. We hope to have our plant sale again this year, possibly in late May rather than our usual first Saturday in June. Due to global warming, our spring planting seems to be starting a bit earlier than in recent years. And most of all, we thank our many friends and helpers who have supported us throughout the year.

For more information, please contact Sallie Wilder at 634-2215.



MAINE ANTIQUE TRACTOR CLUB

Greetings,

The 2024 season was very good to us, as we celebrated our 30th year as a local non-profit whose mission is to preserve our agricultural heritage in a fun family way. We had record numbers of people attend our annual antique tractor festival the last weekend of June, we increased our events schedule, and signed up 51 new memberships.



We made great progress as we worked to finish the museum building on the inside, which is about 90% complete. The clubhouse roof was repaired and new steel roofing laid. The clubhouse also received a fresh coat of paint with the second coat happening in the spring.

As always, we invite the residents of Norridgewock to attend our events at the 351 Waterville Road location. Please check out our webpage at www.maineantiquetractorclub.com, which includes other rules and regulations for pulling antique farm tractors, antique lawn and garden tractors, and doodlebugs with us. You may be pleasantly surprised to see all the family fun shared here while we preserve and learn about our agricultural heritage.

Respectfully submitted on behalf of the Maine Antique Tractor Club,

Pam Richardson
President



"The Grinch" (Damon Wyman) on a 1955 Oliver Super 77 Tractor in the 2024 Norridgewock Lighted Tractor Parade.

NORRIDGEWOCK COMMUNITY CHRISTMAS PROGRAM

Dear Friends and Neighbors,

We would first like to thank the dozens of businesses and individuals who supported our Christmas Program through monetary donations and donations of supplies or gifts. Without these businesses and individuals, our program and community would suffer.

2024 was an amazing year. We are a small community full of people with the biggest hearts. Everyone came together and helped when the need arose. As always, we took care of the families in need!

This year we had 16 families, totaling 41 children, that we collected gifts and purchased items for. Each child was supplied a winter coat, gloves/mittens, a hat, boots, sneakers, socks, pajamas, one outfit, books, and toys! It was heartwarming to know that each child would be warm and that they would also have great gifts under the tree Christmas morning. Special thanks to Mad House Grill for hosting a giving tree for us.

In addition, we once again collected and created gift bags for the members of our community that may have just needed a quick hello, a thoughtful gift, or just some holiday cheer. We delivered close to 50 baskets all around our town!

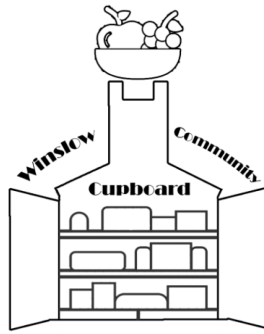
Thank you for your continued support of our program!

Respectfully submitted,

Kerri Everett & Deanna Meservie
Norridgewock Community Christmas Program

If you'd like to support this program at any time throughout the year, you can donate at Skowhegan Savings Bank's Norridgewock branch, or mail checks payable to:

*Norridgewock Community Christmas Program
c/o Skowhegan Savings Bank
PO Box 403
Norridgewock, ME 04957*



www.wccpantry.com

January 2025

Dear Friends,

Thank you for all your support of the Winslow Community Cupboard Food Pantry (WCC) and our WCC Last Mile mobile produce trailer program. In 2024, at our pantry location, we have served around 225 families for the year, averaging 19 families twice per month. Our Last Mile program, the produce trailer, went to the Norridgewock location 10 times in 2024. Out of the 30 towns Winslow Community Cupboard has traveled to, Norridgewock is ranked #14 for the most families served and #47 in Somerset County. Our end-of-year totals show that the Last Mile Norridgewock location has served almost 600 families with fresh produce, and has served almost 800 Norridgewock families throughout the entire Last Mile produce trailer program.

We are so grateful for your support!

Warm Regards,

Bruce Bottigliere, Operations Manager
Kristi Letourneau, Assistant Manager and Delivery/Volunteer Coordinator
Steve Bolduc, Retail Food Coordinator
Ginny Bolduc, Treasurer

WCC is a non-profit food bank only funded on community donations, awarded grants, and fundraisers. Some of the food is purchased through Good Shepherd Food Bank, and for every \$5 donated, we can buy up to 30 pounds of food. Everyone at the Cupboard is a volunteer and they don't receive any compensation for the hours spent to provide food for the community. If you would like to donate or volunteer, please call 616-0076 or email winslowcupboard@gmail.com

The WCC Food Trailer comes to Norridgewock at least one time per month. They also offer other pickup options in Madison, Fairfield, Skowhegan, and other communities in the area. For the complete trailer schedule, visit www.wccpantry.com

January 27, 2025

Jonathan D. Moody
Superintendent of Schools**Mark P. Hatch**
Assistant Superintendent**David A. Leavitt**
Support Services Manager

To the Citizens of the Town of Norridgewock:

It is a sincere honor to serve as the MSAD54 Superintendent of Schools and to again share with you an update on the district and the work we do day in and day out for our students and communities. As you know, MSAD 54 serves six strong communities: Canaan, Cornville, Mercer, Norridgewock, Skowhegan and Smithfield. As I have said before, the district has had a rich history of success because of the partnerships that exist between these communities, and I remain thankful for the leadership and strong working relationship that exists between the Town of Norridgewock and the District. Below are some updates of the work happening in schools. I encourage you to visit our website (<https://www.msad54.org/>) or reach out to our buildings directly if you have questions or would like to learn more.

High Quality Teaching and Learning: John Dewey said “Education is not preparation for life; education is life itself.” In MSAD 54, we are proud of the education we provide our kids from Pre-K through Grade 12. This year, Pre-K bussing has allowed us to offer comprehensive Pre-K education to all students in the district. In our elementary schools we’ve worked to provide students with access to meaningful learning opportunities designed to raise aspirations and expose our children to the world of possibilities. In Middle-School, we continue to push students to excel while providing supports for those students that need it. Our amazing staff are second to none in their effort to tie content learning with meaningful real-world experiences. At the High School, staff provide numerous pathways for students to find success. Our academic programs are robust and our highly trained staff are meeting the needs of students across the educational spectrum. Staff have expanded opportunities, especially in the trades. SCTC is one of the fastest growing tech centers in the state, with programs including Apprenticeships, Automotives, Business Academy, CDL, Career Exploration, Certified Nursing Assistant, Computer Science, Cooperative Education, Culinary, Digital Graphics, Early Education and Teaching, Electrical, EMT, Firefighting, Outdoor Leadership, Pre-Engineering, Residential Construction, and Welding Technology. In addition to these programs, SCTC has hired certified English and Mathematics instructors to support students in their pathways to graduation.

Budget: Although we anticipate that this year will be a particularly challenging year with respect to state funding and the budget, MSAD 54 remains committed to providing a high-quality education that is reasonable and responsible to the taxpayers. The Board of Directors has worked hard to balance the ever-greater needs of our children with the available resources that our communities most generously provide. Even with our District focus on meeting student needs, we have consistently managed to limit the impact on local property taxes. Over the past six years, district-wide local property impact has gone up just **2.142%** annually as a result of district budget increases.

Facilities: We are proud not only that we will be opening a state of the art elementary school in Skowhegan in the fall of 2025, but also that the building project will be completed without impact to local property taxpayers. Additionally, MSAD 54 has worked to ensure all facilities district-wide are well-kept; Mill Stream is certainly a great example of a quality school that has only been strengthened through the strong partnership that exists between the town and the district.

Again, it is a sincere privilege to serve the families and communities of the district. Thank you,


Jonathan D. Moody
Superintendent196 West Front Street, Skowhegan, Maine 04976 Tel. (207) 474-9508 Fax (207) 474-7422
Canaan • Cornville • Mercer • Norridgewock • Skowhegan • Smithfield**EOE**




MAINE ELECTED OFFICIALS



Governor Janet T. Mills
(D- Farmington)

One State House Station
Augusta, ME 04333-0001
(207) 287-3531
governor@maine.gov



US Senator Angus S. King
(I- Brunswick)

133 Hart Senate Office Building
Washington, DC 20510
(202) 224-5344
www.king.senate.gov



US Senator Susan M. Collins
(R- Bangor)

413 Dirksen Senate Office Building
Washington, DC 20510
(202) 224-2523
collins.senate.gov



US Representative Jared F. Golden
(D- Lewiston)

1107 Longworth House Office Building
Washington, DC 20515
(202) 225-6306
www.golden.house.gov



**State Senator Brad Farrin
(R- Norridgewock)**

PO Box 687
Norridgewock, ME 04957
(207) 614-4123
brad.farrin@legislature.maine.gov



**State Representative Jack Ducharme
(R- Madison)**

34 Heald St.
Madison, ME 04950
(207) 431-0775
jack.ducharme@legislature.maine.gov

CURRENT REPRESENTATIVE DISTRICTS

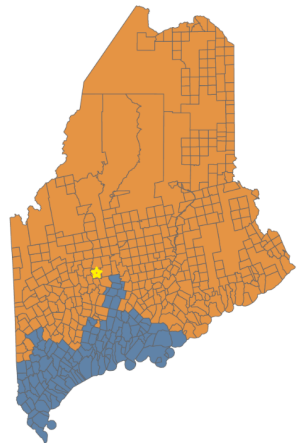
A Town's assignment to a voting area/district is determined by the State's Apportionment Commission. Every ten years, after the Census, lines are redrawn which can impact one's County Commission District, State House District, State Senate District, and U.S. Congressional District.

Somerset County District 1- Norridgewock, Fairfield

State House District 71- Norridgewock, Cornville,
Madison

State Senate District 3- Norridgewock, Benton,
Canaan, Clinton, Detroit, Dixmont, Etna, Madison,
Newport, Palmyra, Pittsfield, Plymouth, Skowhegan,
Stetson, Unity Township

US Congressional District (CD) 2- Northern Maine
Congressional District map, shown at right



Dear Friends:

It is an honor to represent Maine in the United States Senate, and I welcome this opportunity to share several key accomplishments for our state from the previous year.

As Vice Chair of the Appropriations Committee, I have secured nearly \$580 million for 230 projects across all of Maine's 16 counties to promote job creation, workforce training, and economic development; expand access to health care; support law enforcement; improve public education and infrastructure; and protect our environment. As the new Congress begins, I am honored to be taking the helm of the Committee, the first Mainer to do so in nearly a century, and I remain committed to ensuring that federal spending produces real results for our state and nation.

Maine has the oldest average age in the country, which is why I have long prioritized health-focused legislative efforts. There were more than 1,860 health care bills introduced during the 118th Congress. Only 15 health care bills were signed into law, and I was a lead sponsor of five of them. These bills will enhance care for strengthened public health programs, and increased support for rural first responders.

Another important bill that I coauthored was the *Social Security Fairness Act*. Since 2003, when I led the first-ever Senate hearing on the Windfall Elimination Provision and the Government Pension Offset, I have sought to end these provisions of the *Social Security Act* that unfairly reduce Social Security benefits that public employees or their spouses have earned. I am pleased to say that with the passage of my bill, the *Social Security Fairness Act*, in December, public sector retirees will now receive the full Social Security benefits they have earned.

When the Maine way of life was under threat, I was certain to defend the interests of our state. I worked to protect Maine's potato farmers when the Department of Agriculture tried to reclassify the potato from a vegetable to a grain. I thwarted efforts to consolidate USPS mail operations at the Hampden postal facility, which would have disrupted mail delivery throughout our state. I sounded the alarm with leaders at the FBI and Departments of State and Treasury on the space of illicit marijuana growing operations that are destroying properties and providing refuge to foreign criminals in our state. Following damage to our working waterfronts after last winter's storms, I secured \$15 million to help fishing communities recover. I championed funding to support the Maine Air National Guard base, Bath Iron Works, and Portsmouth Naval Shipyard.

As of last December, I have cast more than 9,100 consecutive votes, continuing my record of never missing a roll-call vote since my Senate service began in 1997. My ranking as the most bipartisan Senator reflects Maine's tradition of working with a spirit of cooperation and respect.

My highest priority as a senator is to ensure that Maine needs are met. If ever I can be of assistance to you, please contact one of my state offices or visit my website at collins.senate.gov.

Sincerely,



Susan M. Collins
United States Senator

ANGUS S. KING, JR.
MAINE

133 HART SENATE OFFICE BUILDING
(202) 224-5344
Website: <https://www.King.Senate.gov>

United States Senate
WASHINGTON, DC 20510

COMMITTEES
ARMED SERVICES
CHAIRMAN, STRATEGIC FORCES
SUBCOMMITTEE
ENERGY AND
NATURAL RESOURCES
CHAIRMAN, NATIONAL PARKS
SUBCOMMITTEE
INTELLIGENCE
VETERANS' AFFAIRS

January 1, 2025

Dear Friends,

Each year comes with renewed hope – to celebrate each other’s successes and care for each other in times of need. I am thankful to each town in Maine for their commitment to their communities, to their citizens, and to this country. We always work together to get things done. This past year was no different.

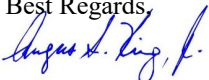
First, it was a true honor to be reelected to the United States Senate for another six-year term. Throughout my travels around the state, I heard many concerns about the cost of living and affordability of housing. Many of you also shared your concerns about access to medical and mental health services. The *Inflation Reduction Act* has been incredible for older people in Maine – Medicare is finally negotiating lower prices for prescription drugs, on top of the \$35 per month cap for insulin that took effect in 2023. We have an opportunity to build on what we have in common and do what Maine people do best; we will continue to help each other and lead through example.

I have also been consistently working to help our veterans. My team has repeatedly been successful in securing long-overdue recognition of military medals for many of Maine’s combat veterans and working to resolve issues with claims, travel pay, and access to healthcare and benefits our veterans earned through their selfless service to our country. I have also worked with my Veterans Affairs and Defense partners in Washington to successfully pass a national defense bill that strengthens our national security, takes care of our service members, and supports Maine businesses from Aroostook to York County.

I am also thankful to have such an incredible team across Maine available to you for hurdles you may face with the federal government. Whether it be veteran issues, social security problems, student loans, immigration, IRS and more, please never hesitate to reach out to my offices in Presque Isle, Bangor, Augusta, Portland, or Biddeford and allow us the chance to be part of your solutions.

Together, over the next six years, I know we can continue to build a stronger, brighter future for our great state. Thank you for being one of the reasons Maine is so special; it is not only a pleasure to serve you — it is a pleasure to know you. Mary and I wish you a happy and safe 2025.

Best Regards,



ANGUS S. KING, JR.
United States Senator



Jared Golden
Congress of the United States
2nd District of Maine

Dear Friends,

I hope this letter finds you well. It's an honor to continue serving as your representative in Congress, and I take the responsibility very seriously. Thank you for the opportunity to share an update on the work I've been doing for the people of the Second Congressional District.

Fisheries: This spring, the Atlantic States Marine Fisheries Commission (ASMFC) announced a gauge increase for lobsters caught in the Gulf of Maine beginning in January 2025. Maine fishermen warned that this decision is founded on incomplete and inaccurate data. Additionally, this gauge increase could put Mainers at a competitive disadvantage to Canadian fishermen with looser regulations. That's why I sent a letter to the ASMFC urging them to delay their decision until they can evaluate data with fishermen, whose proactive stewardship provides invaluable insight. I have also submitted an amendment to this year's funding bill that would block federal funding from being used to implement and enforce a gauge increase. Because of these efforts, the ASFMC made the decision to delay the implementation of this new requirement. I'll always stand with Maine lobstermen against unfair, unnecessary regulations that threaten their livelihoods and industry.

Veterans: The first meeting I attended as an elected official was with a large group of veterans and the former Director of the Maine Bureau of Veterans Services. We discussed a lot, but one issue rose above the rest: how little was being done for Maine veterans who needed treatment for mental health issues or substance use. At the time, there were no in-patient treatment beds in Maine, so veterans had to wait for a bed to open up at an out-of-state facility. Fast forward 10 years, through unending red tape, and I'm delighted to report we just broke ground on a treatment facility at the Togus VA Medical Center in Augusta. This was the direct result of the tireless advocacy of veterans from across our state — this win is theirs.

Postal Service: This spring, the U.S. Postal Service (USPS) announced plans to consolidate and move some processing operations from the Eastern Maine Processing & Distribution Center in Hampden to Scarborough. This would have caused significant mail delivery delays that disproportionately harm rural communities. That's why I introduced the *Timely Mail Delivery and Postal Services Protection Act*, which would have halted this planned consolidation across the

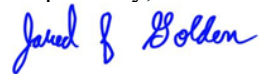
country. Following these efforts, the USPS announced they have scrapped their plan entirely. While this is a win for Maine, it is also evidence that we cannot become complacent. That’s why I recently introduced the bipartisan *Postmaster General Reform Act*, which would establish term limits for the United States Postal Service’s (USPS) postmaster general and require nominations to be confirmed by the Senate.

Regardless of the year, one of my top priorities is ensuring I’m accessible to you. My staff and I can help navigate federal programs; find resources in Maine; and resolve issues with Medicare, Social Security, the VA, and other federal agencies and programs. We are here to help:

- **Caribou Office:** 7 Hatch Drive, Suite 230, Caribou, ME 04736. (207) 492-6009
- **Lewiston Office:** 179 Lisbon Street, Lewiston, ME 04240. (207) 241-6767
- **Bangor Office:** 6 State Street, Suite 101, Bangor, ME 04401. (207) 249-7400

I wish you a healthy and prosperous year to come.

Respectfully,



Jared F. Golden
Member of Congress

Note: The next page would customarily contain an annual message from the Office of the Governor. After repeated requests prior to publication, no letter was submitted.



Bradlee T. Farrin
Senator, District 3

THE MAINE SENATE
132nd Legislature

3 State House Station
Augusta, ME 04333

Dear Friends and Neighbors:

I am deeply honored and humbled to continue serving as your State Senator for a fourth term. The trust you have placed in me is something I do not take lightly. I remain committed to being a strong voice for you, your family, and our community in Augusta.

As I continue my work on the Transportation Committee, I am also pleased to announce that I have been appointed to the Government Oversight Committee. In this new role I will focus on ensuring accountability in key state programs, with a particular emphasis on the Office of Child and Family Services (OCFS), as well as advocating for policies that support our veterans. Maine's veterans have sacrificed so much. I will continue to work hard to ensure they receive the care, respect, and benefits they deserve.

The First Regular Session of the 132nd Maine State Legislature began on December 4, 2024, with our swearing-in ceremony led by Governor Janet Mills. It was a day filled with tradition, attended by family and friends of incoming members, as we set the stage for the work ahead.

Many of you have reached out to me about the challenges you are facing—rising costs of energy, housing, childcare, concerns about education, mental health, substance abuse, workforce development, and community safety. As your State Senator, I am committed to working with my colleagues to find commonsense solutions to these pressing issues.

In addition, addressing Maine's anticipated budget gap and setting priorities for the next biennium will be a significant focus this session. I am confident that, through collaboration, we can work to balance fiscal responsibility with investments in the well-being of all Mainers.

Once again, I want to thank you for re-electing me to represent you in the State Senate. Please don't hesitate to reach out to me with any questions, comments or concerns. I am here to help, whether it's navigating state programs or working to address issues important to you and our community.

You can reach me at (207) 287-1505 or by email at Brad.Farrin@legislature.maine.gov.

Sincerely,

A handwritten signature in black ink, appearing to read "Bradlee T. Farrin".

Brad Farrin
State Senator



HOUSE OF REPRESENTATIVES
2 STATE HOUSE STATION
AUGUSTA, ME 04333-0002
(207) 287-1440
TTY: (207) 287-4469

John “Jack” Ducharme

34 Heald St.

Madison, ME 04950

Home Phone: (207) 431-0775

Jack.Ducharme@legislature.maine.gov

January 2025

Dear Friends and Neighbors,

Thank you for electing me to serve as your State Representative for my third term. I am deeply honored that you have entrusted me to represent District 71 in Augusta. As we enter the first regular session of the 132nd Maine Legislature, I am committed to addressing the challenges ahead with diligence and integrity.

I am pleased to announce that I have been selected by leadership to serve as the Lead on the Joint Standing Committee on Appropriations and Financial Affairs. With my background in banking, I believe I can bring valuable insights and expertise to the important work of the committee. I am grateful for the opportunity to serve the state in this capacity.

As the 132nd Legislature gets underway, we face significant challenges that require thoughtful and collaborative solutions. Maine is currently grappling with a nearly billion-dollar budget shortfall, and I am committed to ensuring that your tax dollars are spent wisely and effectively. As the Legislature works through the budget process, I will continue to fight against transitioning costs to local taxpayers. I’m concerned that the State may try to balance the budget gap on the backs of the local property taxpayer in areas of General Purpose Aid to Education or Municipal Revenue Sharing. I am determined to advocate for reforms that prevent this. Additionally, Maine’s high energy costs remain a burden on families and businesses, and I am optimistic that bipartisan cooperation can lead to meaningful progress in this area.

My goal is to make Maine a better place to live, work, and thrive. I will continue working on common-sense legislation that benefits all Mainers, ensuring that your voices are heard in Augusta. Your feedback and input are essential to my work as your representative.

Thank you once again for the privilege of serving you and the people of District 71. You can contact me at (207) 287-1440 or by email at Jack.Ducharme@legislature.maine.gov.

Sincerely,

Jack Ducharme
State Representative



Integrity Respect Fairness Dedication
SOMERSET COUNTY SHERIFF'S OFFICE

2024 Sheriff's Office Annual Report



Dale P. Lancaster
Sheriff

January 1, 2025 begins my 10th year as your Sheriff. I want to personally thank everyone for your continued support for the Somerset County Sheriff's Office. It is a privilege to serve the citizens of Somerset County.

The Office of Sheriff oversees the operations of the County Jail, law enforcement, court security, and civil process. Somerset County is approximately 4,000 square miles. The County is comprised of 27 towns, 6 plantations, and 83 unorganized townships. This year, I began my 2-year term as Immediate Past President of the Maine Sheriff's Association. I continue my appointment to the Board of Directors for the New England State Police Information Network (NESPIN). I am also a board member for the Statewide County Corrections Professional Standards Council.

I would like to report that the Somerset County Sheriff's Office continues to be an accredited law enforcement agency through the Maine Law Enforcement Accreditation Program. The Sheriff's Office law enforcement policies and procedures are best practice for the State of Maine. I want to take this opportunity to thank staff and Deputies for their diligent efforts to obtain this accreditation.

In 2024, the Somerset County Sheriff's Office added two School Resource Officers (SRO). We provide an SRO to SAD 59 (Madison) and to SAD 54 (Canaan and Norridgewock).

The Sheriff's Office collaborates with Somerset Public Health to provide a Care Coordinator for Substance Use Disorder. When Deputies respond to incidents that have addiction related components, they now have an imbedded caseworker that can process referrals for treatment. The Sheriff's Office procured a drone, through grant funding, to assist Deputies with the investigation of crime scenes and motor vehicle crashes.

LAW ENFORCEMENT

The Patrol division is comprised of 14 Patrol Deputies and 3 Sergeants. Through funding from the State of Maine, we have 2 Deputies dedicated to patrolling the unorganized townships. The Patrol division is overseen by a Lieutenant. The Patrol Division conducted 1,275 traffic stops and covered 987 reportable accidents. The Patrol Division arrested/summonsed 835 individuals in Somerset County. The Sheriff's Office assigns one Deputy per shift to patrol the Town of Madison. We have a 32-hour Secretary/Dispatcher assigned to Madison. We had a total of four Deputies graduate from the 45th and 46th Basic Law Enforcement Program (BLETP) at the Maine Criminal Justice Academy this year.

The Criminal division is comprised of 4 Detectives, 1 Domestic Violence Investigator assigned to the Somerset County District Attorney's Office and is overseen by a Lieutenant. The Sheriff's Office continues to partner with the Maine Drug Enforcement Agency (MDEA) to have an agent assigned to the Criminal Division. Presently, that position is not filled. The Sheriff's Office has one trained accident re-constructionist

along with one forensic mapper. The Sheriff’s Office has two canines, one assigned to each division.

Throughout 2024, the Sheriff’s Office Criminal Division investigated a large volume of illicit drug trafficking activities. This year, the Criminal Division obtained 63 search warrants and charged 68 people with illicit drug charges. The Criminal Division charged 60 people with crimes such as, burglary, theft, sexual assault, fraud, etc. Between January and December, the Criminal Division executed 22 illegal marijuana cultivation drug search warrants. These warrants have been executed in the Towns of Cornville, Norridgewock, Madison, Anson, Solon, Ripley, St. Albans, Skowhegan, and Canaan. In 2024, the Criminal Division seized approximately 28,000 marijuana plants, approximately 250 pounds of processed marijuana, approximately \$50,000 in cash, and 5 motor vehicles.

In 2024, the Crimes Against Persons Detective investigated 27 sex offense complaints. 19 of those cases involved child sexual abuse where forensic interviewing was utilized. Detective Jeremy Leal is a Children’s Advocacy Center forensic interviewer. As a result of these investigations and working with the District Attorney’s Office prosecuting these cases, we were able to get substantial sentences in a number of child abuse cases. The Sheriff’s Office Criminal Division tracks individuals who are required by law to register as sex offenders. 3 individuals were charged/arrested with Sex Offender Registration Notification Act violations.

JAIL

The Somerset County Jail, when operating at full capacity, operates with 36 budgeted Correctional Officers, 8 Shift Supervisors, 3 cooks, 12 program and support staff, and 9 administrative staff. The Somerset County Jail is now 17 years old. The County Jail is nationally accredited through the American Correctional Association and is operating under national best practice standards. The County Jail is also Prison Rape Elimination Act (PREA) certified. In 2024, the Somerset County Jail recorded 1,319 total bookings, a 3.2% increase since 2023. We are currently still working with the State of Maine in administering Sublocade to inmates who identify with an Opioid Use Disorder. The Somerset County Jail has a robust programs division. Services provided include parenting classes, alcohol treatment, education and mental health counselling. In 2024, we collaborated with Somerset Public Health, funded by New Balance, to have inmates work growing a variety of vegetables that get processed on-site by our kitchen workers and distributed to local schools.

CIVIL PROCESS

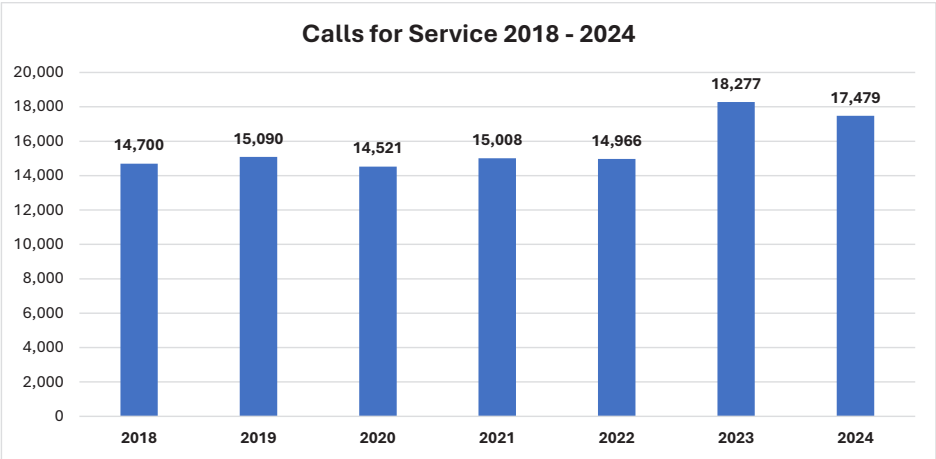
In 2024, the Somerset County Sheriff’s Office Civil Deputies received 1,325 papers to process and serve. That is a 23% decrease from 2023.

CALLS FOR SERVICE

- In 2024, the Sheriff’s Office received 17,479 calls for service from our residents. This represents a 4.30% decrease from 2023.

- During 2024, the Sheriff’s Office responded to 2,145 calls for service from the Town of Norridgewock, which represents a 0.5% increase from 2023. These calls included 186 motor vehicle accidents, 444 motor vehicle stops, 78 calls requesting citizen assistance, 44 domestic disturbances, as well as calls for burglary, theft, criminal threatening, assault, harassment, welfare checks, and other requests for police services.

The Somerset County Sheriff Office remains committed to our core values:
INTEGRITY-RESPECT-FAIRNESS-DEDICATION



Town	% Calls	# Calls	Town	% Calls	# Calls
Other	18.11%	3,165	Detroit	1.98%	346
Norridgewock	12.27%	2,145	Smithfield	1.92%	335
Palmyra	9.65%	1,687	New Portland	1.82%	318
Anson	7.73%	1,352	Mercer	1.32%	230
Hartland	6.70%	1,171	Starks	1.26%	221
St. Albans	5.64%	985	Cambridge	1.16%	203
Canaan	4.82%	842	Ripley	1.12%	196
Solon	3.79%	663	Moscow	0.96%	168
Athens	3.04%	532	Rockwood T1R1	0.78%	136
Bingham	2.97%	520	Caratunk	0.32%	56
Jackman	2.77%	485	Moose River	0.23%	46
Cornville	2.64%	461	Dennistown	0.11%	20
Harmony	2.39%	418	Highland Plt	0.09%	16
Embden	2.19%	382	Pleasant Ridge	0.06%	10
The Forks	2.07%	361	Brighton Plt	0.05%	9

SOMERSET COUNTY

Maine

Somerset County Government provides everyday public safety services to the residents and visitors throughout our 4,095 square miles. Nearly 80% of our employees are directly involved in taking calls for service, responding to those calls, prosecuting violations of the law, and providing incarceration and corrections. Furthermore, County Government secures property rights through the Registry of Deeds and protects family rights in Probate Court.

In a partnership with each of our towns, plantations and townships, Somerset County seeks to strike a balance of services and costs to the taxpayer. The budget put into effect July 1, 2024, was a modest 3.1% increase over the past year thanks to the diligent work of Department Heads, County Commissioners, and the Budget Committee.

Throughout the State there was significant turnover in County Commissioners in 2024. In Somerset, however, we were fortunate to return Robert Sezak in District One and Cyp Johnson in District Two through re-election. Sitting Commissioners Scott Seekins of District Three, Joel Stetkis in District Four, and John Alsop in District Five compose a board of experienced leadership for the County.

A priority for these Commissioners has been providing funding to towns and agencies that are on the front lines of community service. Early in 2024, the Commissioners provided \$108,500 in Community Benefit Funds to towns impacted by the significant flooding in the December 2023 storms. Since the Fall of 2023, over 35 entities have received \$330,000 in Community Benefit Grants impacting 20 different Somerset communities. These matching grants have spurred over \$700,000 in local development.

More information on the Community Benefit Matching Grant Program, and many other programs and services offered can be found at www.somersetcounty-me.org

In 2024, the County formed an official partnership with Somerset Public Health to provide a Care Coordinator within the Sheriff's Office and County Jail to assist with recovery of substance abuse issues. This trained

professional processes referrals from Sheriff's Deputies for individuals and families in need of resources, and coordinates with Jail Administration to connect inmates to services within the facility and refer and make appointments to community resources upon release.

This past year, the County also embarked on a study of Animal Control resources in Somerset. Pulling together a committee that included ACO's for various towns, law enforcement, Commissioners, Town Managers, and Select Board members, the study has compiled pay rates for Animal Control Officers and is assessing the capacity of the Somerset Humane Society's shelter in Skowhegan. This ongoing study seeks to make necessary improvements to the area's Animal Control infrastructure.

While staffing remains a challenge in the current economy, Somerset headed into 2025 with a workforce near full capacity for the first time in over a decade. On behalf of all County employees, it is our pleasure to serve our communities.



Tim Curtis

Somerset County Administrator

DELINQUENT SEWER USE CHARGE ACCOUNTS

as of December 31, 2024

Acct	Rate Payer	Bill/Lien Date	Amount Due
303	ALCIME, DIEULILA	► 03/21/2024	124.95
		► 06/20/2024	57.07
		► 09/19/2024	55.91
196	AMES, JOHN	02/22/2024	226.53
		05/16/2024	810.55
		08/22/2024	258.83
		11/21/2024	280.52
45	AMES, MINDY	10/24/2024	1.01
69	ATKINSON, MICHAEL	01/18/2024	145.39
		04/18/2024	143.13
		07/18/2024	158.81
		10/24/2024	109.91
		*09/12/2024	248.74
166	BARSTOW, HORACE	*12/23/2024	182.05
		02/22/2024	96.60
		05/16/2024	95.17
		08/22/2024	111.51
		11/21/2024	91.17
67	BEAN, THOMAS J	01/18/2024	116.53
		04/18/2024	124.18
		07/18/2024	140.24
		10/24/2024	109.91
260	BERRY, ROBERT	11/21/2024	55.10
255	BERRY, ROBERT A III	► 09/19/2024	0.47
210	BICKFORD, DIANA T	08/22/2024	332.49
		11/21/2024	208.39
152	BICKFORD, ROBERT P	► 11/21/2024	298.56
108	BILLINGTON, TRACY	07/18/2024	233.05
		10/24/2024	146.22
191	BLODGETT, SHIRLEY	02/22/2024	345.02
		05/16/2024	386.97
		08/22/2024	498.23
		11/21/2024	343.64
		*09/12/2024	256.55
179	BLUE BIRCH PROPERTIES, LLC	*12/23/2024	415.23
		02/22/2024	58.39
		05/16/2024	57.52
		08/22/2024	56.27
		11/21/2024	55.10
240	BOTTESCH, MARLA	*12/23/2024	117.07
		► 11/21/2024	0.41
		01/18/2024	357.06
29	BOWIE, RALPH A	04/18/2024	133.65
		07/18/2024	84.56

Acct	Rate Payer	Bill/Lien Date	Amount Due
29	BOWIE, RALPH A	10/24/2024	73.61
		*09/21/2023	325.17
		*12/21/2023	155.70
		*03/21/2024	170.50
		*06/06/2024	230.87
		*09/12/2024	288.73
		*12/23/2024	211.46
186	BOWIE, SHARON, HEIRS OF	11/21/2024	587.09
82	BRACKETT, MARLENE	01/18/2024	203.12
		04/18/2024	181.01
		07/18/2024	288.74
		10/24/2024	246.05
165	BRITTEN, MARTIN W	11/21/2024	262.49
92	BROOKER, JOYCE A	07/18/2024	84.56
		10/24/2024	91.76
401	BROWN, ELMER R	09/19/2024	0.39
205	BROWN, JOSEPH O	11/21/2024	172.32
250	BURNS, STEPHEN J	11/21/2024	0.53
263	CHASE, MARY EB	11/21/2024	226.42
5	CLARKSON, HILARY	07/18/2024	0.68
		10/24/2024	55.46
104	COBB, ALAN	01/18/2024	251.22
		04/18/2024	218.90
		07/18/2024	223.77
		10/24/2024	236.97
		*03/21/2024	305.31
		*06/06/2024	309.65
		*09/12/2024	338.71
		*12/23/2024	456.55
34	COOLEY, ERIKA J	01/18/2024	203.12
		04/18/2024	209.43
		07/18/2024	195.93
		10/24/2024	182.52
		►*06/06/2024	165.61
		*09/12/2024	288.73
		*12/23/2024	221.25
149	CRETEAU, AMY M	07/18/2024	21.74
		10/24/2024	209.74
22	CROCKETT SAMANTHA MARIE	01/18/2024	366.68
		04/18/2024	209.43
		07/18/2024	344.42
		10/24/2024	118.99
		*12/23/2024	536.98
126	CURRIER, RONALD	01/18/2024	171.75
		04/18/2024	171.54
		07/18/2024	186.65
		10/24/2024	173.44

Acct	Rate Payer	Bill/Lien Date	Amount Due
294	CUSHING, IRMA	► 09/19/2024	110.80
370	CUTTEN, BRIAN A	01/19/2023	116.05
		09/19/2024	275.48
1004	DIBLASI, MICHAEL S	► 06/20/2024	155.66
		► 09/19/2024	152.48
322	EVERETT, PAUL	09/19/2024	0.78
323	EVERETT, PAUL	09/19/2024	1.33
273	EVERETT, RICKY	09/19/2024	2.19
357	FREDERICK, EDWARD TRUSTEE	► 09/19/2024	202.29
1008	FREESE, SAMANTHA S	03/21/2024	136.36
		06/20/2024	155.66
		09/19/2024	152.48
408	FRENCH, GARY L JR	03/21/2024	172.60
		06/20/2024	262.54
		09/19/2024	211.44
		► *09/21/2023	414.81
		*12/21/2023	255.16
		*03/21/2024	251.15
		*06/06/2024	364.31
		*09/12/2024	501.32
		*12/23/2024	404.63
334	GILMAN, ROBERT JR	09/19/2024	6.62
53	GRANT, LEAH M	01/18/2024	260.85
		04/18/2024	342.03
		07/18/2024	325.86
		10/24/2024	445.71
		*12/21/2023	49.09
		*03/21/2024	305.31
		*06/06/2024	270.26
		*09/12/2024	358.70
		*12/23/2024	270.28
146	HALLIDAY, TERRANCE L	01/18/2024	149.36
		04/18/2024	237.84
		07/18/2024	260.89
		10/24/2024	91.76
117	HAMILTON, CHASE S	01/18/2024	212.74
		04/18/2024	199.96
		07/18/2024	270.18
		10/24/2024	255.12
		*06/06/2024	340.19
		*09/12/2024	430.38
		*12/23/2024	370.41
61	HANNON, LISA M	07/18/2024	135.84
		10/24/2024	137.14
114	HARDY, JOHN R	10/24/2024	0.10
419	HARLOW, VAUGHN A	09/19/2024	1.08

Acct	Rate Payer	Bill/Lien Date	Amount Due
37	HARTSGROVE, ROGER	07/18/2024	372.27
		10/24/2024	304.67
129	HARVILLE, THOMAS W	10/24/2024	55.56
358	HENDERSON, ROBERT	► 09/19/2024	0.62
341	HIGHT PROPERTIES, LLC	► 06/20/2024	122.45
		► 09/19/2024	119.95
1006	HOWARD, THOMAS P & LUANE P	03/21/2024	0.21
		06/20/2024	155.66
		09/19/2024	152.48
371	JONES, RYAN M	06/20/2024	1.56
		09/19/2024	55.91
287	JP MORGAN CHANSE NATIONAL	06/20/2024	56.02
		09/19/2024	55.91
193	KAHERL, MICHAEL C	11/21/2024	2.08
238	KEELER, AMBER M	05/16/2024	37.45
		08/22/2024	139.14
		11/21/2024	136.25
35	KEITH, RONALD	04/18/2024	181.01
		07/18/2024	223.77
		10/24/2024	218.82
116	KNIGHT, LEATRICE E	10/24/2024	100.84
1020	KNOWLES, DONALD	► 06/20/2024	25.31
		09/19/2024	152.48
279	LAMONTAGNE, HANNAH M	09/19/2024	312.08
171	LANDRY, ERIN J	11/21/2024	97.22
119	LAWN, RHEANNA A	04/18/2024	21.34
		07/18/2024	121.68
		10/24/2024	100.84
13	MAINELY MAPLE, LLC	10/24/2024	0.09
156	MARCUE, LESLIE A II	05/16/2024	1.69
		08/22/2024	102.31
		11/21/2024	181.34
3	MCINTIRE, SCOTT	10/24/2024	8.80
336	MCKENZIE, KEVIN	06/20/2024	0.12
		09/19/2024	55.91
96	MCLAUGHLIN, JACQUELINE H	► 01/18/2024	164.63
		► 04/18/2024	152.60
		► 07/18/2024	158.81
		► 10/24/2024	164.37
200	MORGAN, KENNETH	11/21/2024	0.11
405	MULLEN, KATHLEEN E	09/19/2024	4.24
277	MULLIN, SONYA	09/19/2024	0.49
251	O'CONNELL, CHAD	05/16/2024	283.43
		08/22/2024	231.21
		11/21/2024	136.25

Acct	Rate Payer	Bill/Lien Date	Amount Due
180	PERKINS, ERIC	02/16/2023	58.62
		05/18/2023	55.00
		08/17/2023	60.67
		02/22/2024	58.39
		05/16/2024	57.52
		08/22/2024	56.27
		11/21/2024	55.10
		*03/16/2023	103.67
		*06/15/2023	224.07
		*09/21/2023	152.81
		*12/21/2023	132.78
		*12/23/2024	168.37
169	POMELOW, SUSAN	11/21/2024	154.29
72	REDLEVSKE, SHELLEY R	11/18/2024	174.25
		04/18/2024	171.54
		07/18/2024	186.65
		10/24/2024	173.44
		*12/23/2024	209.94
33	RICHMOND, EMILY A	10/24/2024	137.03
103	RIPLEY, JOHN	10/24/2024	91.76
51	RUSSELL, DAVID R JR	01/18/2024	256.31
		04/18/2024	285.20
		07/18/2024	251.61
		10/24/2024	173.44
105	SCOTT, DAVID A	►07/18/2024	66.63
		10/24/2024	200.67
10	SHIELDS, KELLY J	01/18/2024	123.69
		04/18/2024	133.65
		07/18/2024	149.52
		10/24/2024	100.84
167	SMITH, EMILY	►08/22/2024	1.95
		11/21/2024	361.67
81	SMITH, JUDY (LAPOINTE)	10/24/2024	30.83
131	SMITH, RANDEELYNN	07/18/2024	5.49
		10/24/2024	155.29
249	STAGGS, GEORGE A	11/21/2024	3.56
1002	STAGGS, GEORGE A	09/19/2024	53.74
1046	TANNER, JOSHUA M	06/20/2024	155.44
		09/19/2024	152.48
201	TAYLOR REVOCABLE TRUST	11/21/2024	0.06
253	TEMPESTA, PAUL	05/18/2023	158.85
		02/22/2024	153.93
		05/16/2024	151.65
		08/22/2024	157.55
		11/21/2024	136.25
		*09/21/2023	296.27
		*12/21/2023	128.12

Acct	Rate Payer	Bill/Lien Date	Amount Due
253	TEMPESTA, PAUL	*03/21/2024	164.70
		*09/12/2024	257.79
		*12/23/2024	210.51
43	THE QUIMBY CHILDCARE CENT	07/18/2024	2.35
		10/24/2024	373.10
388	THOMAS-WINEGARDNER, MELA	09/19/2024	0.29
271	VIGNEAULT, LESLIE	11/21/2024	55.10
382	VOISINE, JESSICA L	09/19/2024	0.84
76	WACOME, ALANNA N	10/24/2024	0.06
414	WALSH, LUCAS W	09/19/2024	69.27
39	WHITTEMORE, JESSE	07/18/2024	246.82
		10/24/2024	291.42
130	WILDING, ANN	07/18/2024	344.42
		10/24/2024	103.11
409	WYMAN, DARYL D	► 03/21/2024	296.50
		► 06/20/2024	243.87
		► 09/19/2024	284.63
		► 12/23/2024	366.48
106	YAM, PATRICK	01/18/2024	0.73
		04/18/2024	1,355.49
		07/18/2024	56.72
		10/24/2024	55.46

* liened amounts ► paid in full after 12/31/2024

DELINQUENT SEWER USE CHARGES SUMMARY

as of December 31, 2024

Bill/Lien Date	Balance Due
*02/16/2023	58.62
*03/16/2023	103.67
*05/18/2023	213.85
*06/15/2023	224.07
*08/17/2023	60.67
*09/21/2023	1,189.06
*12/21/2023	720.85
*03/21/2024	730.62
*06/06/2024	1,680.89
*09/12/2024	2,969.65
*12/23/2024	4,141.15
01/18/2024	3,157.43
02/22/2024	938.86
03/21/2024	1,196.97
04/18/2024	4,471.93
05/16/2024	1,881.95
06/20/2024	1,523.12
07/18/2024	5,142.67
08/22/2024	1,945.76
09/19/2024	2,645.06
10/24/2024	5,525.76
11/21/2024	3,901.02
	44,423.63

DELINQUENT REAL ESTATE ACCOUNTS

as of December 31, 2024

Acct	Owner	2024	2023	2022	Total
1369	347 WATERVILLE, LLC	3,364.06			3,364.06
8	AIKEN, MICHELLE TRAFTO	282.14			282.14
1286	ALCINE, DIEULILA	1,125.25			1,125.25
499	ALLEN, WILLIAM P	662.85			662.85
1479	AMES PROPERTY MANAGEME	30.74			30.74
21	AMES, JOHN/LISA	550.43	536.47		986.90
36	ARSENAULT, DAVID/BRENDA	1,875.90	1,899.52		3,775.42
37	ARSENAULT, JOAN	758.30			758.30
48	ASHE, CALANDRA	651.90			651.90
42	ATKINSON, MICHAEL	399.48			399.48
1477	AUSTIN, FLORICE	1,371.29	199.19		1,570.48
1478	AUSTIN, FLORICE	163.32	264.67		427.99
46	AUSTIN, MARIANNE	538.66			538.66
50	AUSTIN, RICHARD/EUNICE	659.66			659.66
2276	AUSTIN, RICHARD	267.14			267.14
1494	AUSTIN, SHAWN D/KRISTA-LY	581.18			581.18
697	AYOTTE, ALLAN	306.50			306.50
60	BACCINO, DANIEL/PEGGY TO	▶837.83			837.83
615	BAGLEY, VICKI A	517.55			517.55
416	BARDEN, ALBERT A III/CARMEL	2.34			2.34
93	BARDEN, ALBERT A III/CARMEL	11.05			11.05
94	BARDEN, ALBERT A III/CARMEL	0.86			0.86
729	BARNES, FORREST W/ANN A	850.56			850.56
1878	BEAN, THOMAS J	977.83			977.83
1766	BECKWITH, REBECCA	4.16			4.16
888	BECKWITH, REBECCA	10.13			10.13
1493	BECKWITH, REBECCA	12.39			12.39
1035	BELOMIZI, RICKY M/DYAN L	2,245.18			2,245.18
117	BELYEA, TIMOTHY D	1,492.20			1,492.20
133	BESSEY, JEFFREY B/TIONI	422.10			422.10
29	BLAISDELL, PATRICIA/THERES	1,128.42	1,257.65	450.44	2,836.51
171	BLODGETT, SHIRLEY	1,170.85			1,170.85
1447	BLUE BIRCH PROPERTIES, LLC	1,116.76			1,116.76
189	BOONE, JOANN	1,005.29			1,005.29
193	BOUFFARD, STEVEN/DIANE M	203.70			203.70
198	BOWIE, SHARON	1,922.78	2,063.46		3,959.24
200	BOWRING, MARUICS/TORNIA	188.78	217.09		405.87
2122	BRANN, TRIxie	1,419.01			1,419.01
240	BRITTEN, MARTIN W/TRACY L	▶1,408.16			1,408.16
496	BROADWELL, GAIL/NEAR, SUS	166.89			166.89
2401	BROOKS, NORMAN/DAIGLE, J	306.50			306.50
1955	BROWN STONE MHP, LLC	2,438.21			2,438.21
222	BROWN, ALLEN	387.11			387.11
244	BROWN, RICHARD H	529.22			529.22

Acct	Owner	2024	2023	2022	Total
1869	BURDICK, RAYMOND	689.36			389.36
2487	BURDICK, TIMOTHY J/DIANE B	569.51			569.51
737	BURNS, TASHA	605.58	701.55		1,307.13
2352	CAMPBELL, JASON P	312.87			312.87
249	CAMPBELL, JASON P	1,540.98			1,540.98
286	CARMICHAEL, DAVID E	311.80			311.80
288	CARMICHAEL, DAVID E/WELD	457.10			457.10
289	CARMICHAEL, DAVID E	619.36			619.36
291	CARMICHAEL, WELDON	2,366.09			2,366.09
292	CARMICHAEL, WELDON/DAVI	5,986.80			5,986.80
663	CARPENTER, MAY/IRVINE, BRA	1,306.60	1,386.98		2,693.58
1183	CARRIGAN, JAMES	1,174.02			1,174.02
1123	CARSON, MICHAEL W	664.82			664.82
1994	CARTOS, TONYIA	▶791.17			791.17
1591	CEN, HAI BIN	4.20			4.20
329	CHAPMAN, DENNIS R/LINDA	1,022.37	1,094.83		2,117.20
331	CHARLES-FRENCH, JOLEEN/R	1,129.49			1,129.49
1418	CLARKSON, HILARY/MCCOUR	119.31			119.31
2030	CLUKEY, TRENT/LAMBERT, BET	506.94			506.94
461	CLUKEY, TRENT/LAMBERT, BET	166.51			166.51
1818	COBB, ALAN	1,943.99	2,110.06	2,130.01	6,184.06
1219	COHEN, DORIS	1,324.62			1,324.62
1162	COLLARD, MARC R	121.64			121.64
435	CORSON, BRADLEY S	510.31			510.31
437	CORSON, BRADLEY S SR	481.72			481.72
436	CORSON, BRADLEY S SR	1,341.42			1,341.42
510	COTTER, CHRISTINE E	632.95			632.95
454	COVEY, ROSEMARY/MALCOL	1,300.23			1,300.23
462	CREWS, TIMOTHY/JODY	1,188.87			1,188.87
465	CROMMETT, AMY	126.43			126.43
468	CROSBY, DOUGLAS R	▶0.31			0.31
1571	CROSBY, ROBERT P	301.20			301.20
478	CUMMINGS, MARK A/RACHEL	514.37	220.61		734.98
477	CUMMINGS, MARK A/RACHEL	152.72			152.72
2455	CUMMINGS, TRISTAN	▶242.82			242.82
229	CURRIER, RONALD	271.50			271.50
2260	CUTTEN, AMBER L	184.49			184.49
409	DAIGLE, HEIDI JENKINS	▶1,004.34			1,004.34
577	DAIGLE, SHAWN P	▶1,238.68			1,238.68
527	DAVIS, DEAN	1,301.30			1,301.30
532	DAVIS, VICKIE L	607.69			607.69
1187	DAVIS, VICKIE/LANDRY, MICKE	1,721.28	1,902.28	▶1,881.10	5,504.66
546	DEGRAFF, WILLIAM J JR	798.06			798.06
2508	DEROCHE, LISA L	247.11			247.11
554	DEROCLE, MICHAEL/EULA	13.58			13.58
140	DESJARDINS, ORRIN	789.05	489.14		1,278.19
749	DIBLASI, MICHAEL S	1,387.20	763.18		2,150.38

Acct	Owner	2024	2023	2022	Total
1274	DW, LLC	1.24			1.24
1273	DW, LLC	4.48			4.48
1271	DW, LLC	1.99			1.99
1272	DW, LLC	3.08			3.08
1270	DW, LLC	2.06			2.06
1269	DW, LLC	5.39			5.39
1275	DW, LLC	3.79			3.79
620	EASLER, SCOTT E/JOHN L	544.07			544.07
618	EASLER, SCOTT E/SARAH	1,434.93			1,434.93
1337	EDGECOMB, HEIDI/SNOW, TO	▶465.59			465.59
625	ELIAS, JAMES P/DYER, KELLEY	175.00			175.00
646	EVERETT, JEFFREY	159.08			159.08
909	EVERETT, JESHUA	1,258.88			1,258.88
652	EVERETT, RICKY/NANCY	645.87			654.87
653	EVERETT, RICKY B/NANCY L	567.40			567.40
1148	EVERETT, RYAN	501.64	586.31		1,087.95
1497	EVERETT, RYAN	722.24	823.51		1,545.75
658	EVERETT, RYAN	1,650.21			1,650.21
747	EVERETT, RYAN W	133.63	229.83		363.46
662	FALK, STEVEN C/TAMELA J	2,159.28			2,159.28
1496	FARRAR, LAUREL			▶302.67	302.67
703	FICKETT, RONALD E/SUSAN M	492.39			492.39
2403	FINNEMORE, CHRISTOPHER Y	1.26			1.26
1704	FORSMAN, SHARON	767.84	615.31		1,383.15
1703	FORSMAN, SHARON	137.87			137.87
771	FRENCH, GARY	1,564.31	1,809.22	▶1,814.87	5,188.40
773	FROHLICH, LEONARD	75.30			75.30
775	FROHLICH, LEONARD	460.28			460.28
2306	FROHLICH, LEONARD E III	43.49			43.49
787	FROHLICH, LEONARD E III LIFE	1,291.75			1,291.75
792	GAEDTKE, JAMES	547.24			547.24
2051	GAO, JIA	57.23			57.23
2301	GARDNER, ROBERT	162.26			162.26
1217	GARDNER, ROBERT	24.22			24.22
808	GEE, ADAM J/DAWN	▶1,853.84			1,853.84
814	GETCHELL, DAVID/JUNE C	1,158.12			1,158.12
466	GILMAN, BOBBI L	239.68			239.68
848	GOGAN, DAVID L	▶453.33			453.33
810	GOMEZ, ARTHUR L/CONSTAN	▶2,482.75			2,482.75
863	GORDON, RICHARD/JANET	830.20			830.20
865	GORMAN, GARY W	422.10	458.32	▶169.97	1,050.39
868	GOSSMAN, HEINZ	2,716.91	2,872.41	2,864.34	8,453.66
872	GRACE, HAROLD L	425.29			425.29
2326	GRANDMAISON, DANIEL A	71.06	137.35	160.86	369.27
825	GRANT, LEAH M	1,280.08	1,410.51	▶1,331.72	4,022.31
2471	GRECO, LUCAS/D'ONOFRIO, S	50.91			50.91
414	GREENE, NANCIANNE K	3,045.90	3,145.34		6,191.24

Acct	Owner	2024	2023	2022	Total
2522	GREENLEAF, PATRICIA J	338.32			338.32
884	GREER, PAULA J, HEIRS OF	1,516.58	1,679.72	►745.93	3,942.23
903	HALLIDAY, TERRANCE L	614.06			614.06
270	HARLOW, VAUGHN A	978.89			978.89
913	HARLOW, DARREN E	406.20	489.81		896.01
2505	HARRINGTON, MARGARET	364.83	55.26		420.09
916	HARRINGTON, NEIL C JR	0.43			0.43
480	HARVILLE, THOMAS W	479.37			479.37
932	HAYDEN, JEANNETTE	88.03			88.03
935	HAYDEN, RICKIE	1,837.94			1,837.94
945	HENRY, BRUCE/SUSAN	1,061.61			1,061.61
2444	HENRY, PHILLIP A II/PAULA M	1.14			1.14
1291	HULL, TROY	141.06			141.06
1151	HUNT, ROSE LABRIE	240.75	268.02		508.77
1786	HURLBUTT, LOGAN D/APRIL A	831.35			831.35
1058	JONES, GLENN A	2,564.41	2,753.35		5,317.76
1064	JONES, MICHAEL D	63.63			63.63
1065	JONES, NANCY HUNT	1,056.31	1,021.72		2,078.03
1066	JONES, RYAN M/AMY M	1,275.85	1,373.65	1,370.18	4,019.68
2448	JONES, RYAN M/AMY M	287.41	365.18	►388.28	652.59
1069	JONES, SCOTT C/LARRY A	483.61	571.56	594.29	1,649.46
1071	JUDD, CRAIG/ATWOOD, KEND	1,494.32			1,494.32
1072	JUDKINS, CHERYL W/ROY	1,064.79			1,064.79
1073	JURDAK, ROBERT L JR	266.19			266.19
582	KILGORE, MICHAEL	1,026.61	994.75		2,021.36
300	KNOWLES, ANTHONY M	1,265.83			1,265.83
1129	KNOWLES, LAWRENCE	►799.65	►855.01	►587.53	2,242.19
1149	LABELLE, MICHAEL R	313.92	390.65	►413.70	1,118.27
1159	LAMBERT, BETH	175.00			175.00
2334	LAMBERT, DILLON J	866.47	974.96	996.96	2,838.39
1028	LAMBERT, DILLON J	1,188.87	552.80	575.57	2,317.24
1005	LAMBERT, DILLON J/LABBE, CI	1,478.41	1,628.88		3,107.29
1190	LANDRY, LISA M	2,165.64			2,165.64
1189	LANDRY, LISA M	476.19			476.19
1191	LANDRY, LISA M	213.18			213.18
1188	LANDRY, LISA M/RUSSELL JR	244.99			244.99
491	LAULETTA, JOANNE	►169.16			169.16
333	LAWLER, JANITA A	832.54	891.20		1,723.74
1361	LEACH, CRAIG S/DUTCH, SAR	590.73			590.73
918	LEMIEUX, STEVEN R	189.57			189.57
1231	LEN POULIN SAND & GRAVEL	212.11			212.11
2040	LESSARD, MICHAEL A	714.20			714.20
2340	LEVIN, JEFFREY	533.46			533.46
1243	LEWIS, SHARON	706.33	►146.36		852.69
488	LOWE, LAWRENCE/ANN	302.26			302.26
280	LYNCH, JONATHAN	506.94			506.94
2507	MAGUIRE, PAUL R/SARI	218.21			218.21

Acct	Owner	2024	2023	2022	Total
2196	MAINE STATE INVESTMENT CO		308.49	380.26	688.75
1465	MAINELY MAPLE, LLC	1.06			1.06
1467	MAINELY MAPLE, LLC	1,079.64			1,079.64
1340	MARCIA, GLORIA	1,035.10			1,035.10
2083	MARLOW, ALLISON/JOHN	▶313.92			313.92
2235	MCCANDLESS, RANDY D/LEN	2,198.16			2,198.16
1619	MCGAHUEY, SHEENA/FARMER	603.46	705.51		1,308.97
1365	MCGANN, RONALD R/EDITH M	849.50	663.90		1,513.40
1367	MCGRATH, RICHARD D/CHER	663.90	773.93		1,437.83
1374	MCKECHNIE, WILLIAM II	710.57	385.12		1,095.69
907	MCLAUGHLIN, JACQUELINE H	1,812.48			1,812.48
432	MCLEOD, MORRIGAN	831.47			831.47
891	MERCIER, COLLEEN	107.12			107.12
1901	MERCIER, MARK S	1,151.76	1,277.82	54.25	2,483.83
1382	MERCIER, ROBERT II/STACY	875.39			875.39
2502	MERRILL, DANNIE	282.11			282.11
2367	MERRILL, DANNIE	65.75			65.75
1388	MERRILL, DANNIEE	1,500.68			1,500.68
1390	MERRILL, DAWN C	1,505.98			1,505.98
1389	MERRILL, DWAYN G/BRIANNA	419.98			419.98
1391	MERRILL, RICHARD E/DALE S	110.30			110.30
447	MERRY, DAVID E JR	1,082.82			1,082.82
2141	MILLETT, ROBERT/MARY E	1,617.34			1,617.34
1422	MOCHEN, THOMAS S	1,427.50			1,427.50
1424	MOODY, CHRISTOPHER/TAMM	862.86			862.86
22	MOODY, TRACY L	130.45	198.99	74.39	
2245	NADEAU, RICHARD C/SONYA J	1.06			1.06
1472	NELSON, CHRISTINE	197.26			197.26
1706	NUTTING, ERIC L/QUIMBY-NUT	563.86			563.86
1354	OAKES, REBECCA YORK MASH	103.93	170.86		
1832	O'BRIEN, TIMOTHY S	42.42			42.42
1599	O'DONNELL, HELEN, HEIRS			29.25	29.25
2388	OLEYAR, DAVID/MARILYN	145.29			145.29
373	OOSOOLA REALTY, LLC	3.07			3.07
1416	ODUDINE, CATHERINE R/THOM	1,021.31	1,135.76		
1707	PARKINSON, RICHARD C	1,128.42	1,228.09		
1632	PELLETIER, SUSAN M	640.57			640.57
1677	POMELOW, SUSAN	1,249.33			1,249.33
1375	PORTER, TONI/GUYETTE, ROS	682.99	734.39		
2500	PRENTISS, RICHARD E	283.16			283.16
1691	PRIESTLEY, ADELE L	1,502.57			1,502.57
1710	QUIMBY, NELSON JR/NELSON	553.61			553.61
1720	RAVEN, KENNETH/FEATHER, L	663.90	761.87		
1722	RBB BENTALS, INC	158.81			158.81
2441	RBB RENTALS, INC	158.81			158.81
2440	RBB RENTALS, INC	109.06			109.06
2437	RBB RENTALS, INC	56.12			56.12

Acct	Owner	2024	2023	2022	Total
2439	RBB RENTALS, INC	60.35			60.35
2435	RBB RENTALS, INC	200.10			200.10
2436	RBB RENTALS, INC	142.93			142.93
2438	RBB RENTALS, INC	130.23			130.23
588	RIAVEZ, KELLI	3.19			3.19
2294	RICHARD, LINDSAY PR/VERME	1,252.51	1,401.12		2,653.63
1684	RICKER, ZACHARY	142.11			142.11
1882	RIDEOUT, THERESA M/LOMBA	►12.73			12.73
1745	RIPLEY, JOHN	494.22			494.22
2434	RITCHEY, JOSELYN I	1,648.09			1,648.09
2021	ROCKPORT GRANITE, INC	0.98			0.98
2020	ROCKPORT GRANITE, INC	0.99			0.99
459	RODERICK, CHARLES M	►528.19			528.19
876	RODERICK, LINDA S	656.48	756.50		1,412.98
2365	RODERICK, LINDA S	346.80	426.82		773.62
1756	RODERICK, LINDA S	3,739.50	3,901.79		7,641.29
241	ROGERS, MICHELLE	816.62	924.03		1,740.65
866	ROSS, LLOYD JIM JR	1,284.33			1,284.33
1783	ROY, ERIC L/BRENDA	1.74			1.74
1784	ROY, LAURA LOUISE	569.34			569.34
2266	ROY, MARC ALLEN LIFE EST	592.84			592.84
494	RUSSELL, DAVID	447.55			447.55
2290	SABOL, GARY, RYAN/BUCHHO	276.81			276.81
2446	SABOL, GARY LEO/RYAN A	459.22			459.22
1802	SAVARD, GREGORY P/BARBAR	1,321.44			1,321.44
2394	SCHANZ, STEPHEN L	180.29			180.29
2247	SCOTT, DAVID A	723.34			723.34
1739	SCOTT, KYLE W/CYR, CHELSE	54.36			54.36
694	SHIELDS, BRIAN/KELLY	2,048.98	►702.06		2,751.04
1908	SHIELDS, BRIAN	43.49			43.49
1828	SHIELDS, BRIAN	1,062.67			1,062.67
1977	SHIELDS, CONSTANCE A	676.42			676.42
1661	SHIELDS, KELLY J	138.94	208.38		347.32
2218	SHIELDS, KELLY J	800.72	566.24		1,366.96
576	SIMMONS, AUSTIN	342.56			342.56
1314	SIROIS, TIMOTHY/DEBRA	►349.98	►383.26	►302.67	1,035.91
1844	SKIDGELL, ELIZABETH A	908.90	980.90		1,889.80
2253	SMALL, CHRIS	161.09			161.09
813	SMITH, AMANDA/DARRIN SR	1,327.81	1,422.56		2,750.37
1870	SMITH, PAUL	590.60			590.60
508	SMITH, PAUL	356.27			356.27
1872	SMITH, RONALD M/BROWN, S	1,227.05	1,384.96		2,612.01
1902	STANHOPE, RICKY	237.56			237.56
1904	STANHOPE, RICKY	2,058.53			2,058.53
1899	STANHOPE, RICKY L	2,262.15			2,262.15
1900	STANHOPE, RICKY L	173.93			173.93
1907	STANTON, EDWIN JR	93.07			93.07

Acct	Owner	2024	2023	2022	Total
1893	STEVENS, KERRY A	391.35			391.35
1916	STEVENS, KERRY	1,002.01			1,002.01
1763	STEWART, TODD	3,260.13			3,260.13
2478	STEWART, TODD/MARINA C	492.09			492.09
1618	STEWART, SHEILA, HEIRS OF	1,731.88	1,071.13		2,803.01
844	TEMPESTA, PAUL	2,139.12	2,315.12	2,334.69	6,788.93
1966	TEMPLIN, JOHN JR	26.52			26.52
1964	TEMPLIN, JOHN JR	201.50			201.50
733	TESSIER, ANTHONY L	1,240.84			1,240.84
2025	THE QUIMBY CHILDCARE CEN	2,845.51			2,845.51
643	THE QUIMBY CHILDCARE CEN	8.67			8.67
1204	THEBARGE, JERROD M/ANDRE	2,012.69			2,012.69
2319	TRACY, RENEE	183.48			183.48
2107	TRACY, RENEE L	626.78			626.78
2001	TRUCHON-DAIGLE, LAURE AN	1,115.70			1,115.70
1829	TUTTLE, JEFFREY L	141.06	211.05		351.11
1998	VAN LEEUWEN, CANDY T	848.44	954.84	971.57	2,774.85
2516	VARNEY, DAVID B	251.36			251.36
141	VIGNEAULT, LESLIE D	►857.37			857.37
2364	VILES, THOMAS	14.85			14.85
2050	VON HUSEN, SCOTT	849.50	303.21		1,152.71
2056	WAHL, JOHN	605.70			605.70
2062	WALKER, KIMBERLEY	731.78			731.78
933	WALL, DIANA M, TRUSTEE	12.31			12.31
2067	WALLACE, DUANE R JR	►188.78			188.78
2066	WALLACE, DUANE R JR	►1,770.87			1,770.87
2074	WARGER, BILLY J	1,638.55			1,638.55
2333	WARGER, BRIAN/ROWE-WARG	576.94			576.94
2076	WARGER, CYNTHIA/JAMES	893.38			893.38
2077	WARGER, JEFFREY J	504.82			504.82
902	WATSON, HEBERT L	97.57	165.50		264.07
2110	WEBBER, ARCHIE L JR	661.78			661.78
2108	WEBBER, ARCHIE L JR	46.66			46.66
2109	WEBBER, ARCHIE L JR	14.85			14.85
2111	WEBBER, DENICE BOWRING	142.11			142.11
2112	WEBBER, ELLEN	387.11			387.11
2117	WEEKS, HARRY II	294.83			294.83
2123	WELCH, REED/LINDA	602.18			602.18
2125	WELLMAN, SHIRLENE	1,059.48			1,059.48
735	WEST STREET HOLDING, LLC	7.45			7.45
2483	WESTON, CHEYENNE	244.00			244.00
2135	WHEELER, ARTHUR/ELAINE	518.61			518.61
2137	WHEELER, WILLIAM	275.74			274.74
423	WHITE, RICHARD/FITZMAURIC	818.74			818.74
2426	WHITE, RICHARD J	46.66			46.66
2148	WHITTEN, PAMELA/SMALL, MA	599.31			599.31
27	WILDING, ANN	235.44			235.44

Acct	Owner	2024	2023	2022	Total
2170	WILLEY, BERNARD L/PAULINE	42.42			42.42
2174	WILLIAMS, LAWRENCE	667.09			667.09
2176	WILLIAMSON, ERIC	353.17			353.17
3179	WILLIAMSON, ERIC L	1,153.88			1,153.88
2177	WILLIAMSON, ERIC L	994.79			994.79
2189	WITHAM, ISEBELLA LIFE EST	285.50			285..50
2195	WOODMAN, CAROLINE	570.58			570.58
5199	WORTHLEY, CARLTON/JEAN	404.91			404.91

► paid in full after 12/31/2024

DELINQUENT REAL ESTATE TAX SUMMARY
as of December 31, 2024

Total 2024 Real Estate Tax Accounts: 2,277

Tax Year	Number of Accounts Outstanding	Balance Due w/ Interest
2022	24	20,925.50
2023	72	68,022.33
2024	333	240,524.39
		329,472.22

2022 Delinquency Rate: 0.7790%
2023 Delinquency Rate: 2.3237%
2024 Delinquency Rate: 7.8147%

DELINQUENT PERSONAL PROPERTY TAX ACCOUNTS *as of December 31, 2024*

Acct	Taxpayer	2024	2023	2022	Total
117	347 WATERVILLE, LLC	54.11			54.11
1	AERIAL SURVEY & PHOTO	12.35			12.35
133	SIX PENNY LIG	213.88	284.17		498.05
75	YORK’S MARKET	116.69	6.03		122.72
15	STEVEN CHARTRAND	19.09			19.09
34	LEONARD E FROHLICH III	79.56			79.56

► paid in full after 12/31/2024

DELINQUENT PERSONAL PROPERTY TAX SUMMARY *as of December 31, 2024*

Total 2024 Personal Property Tax Accounts: 66

Tax Year	Number of Accounts Outstanding	Balance Due w/ Interest
2023	2	290.20
2024	6	495.02
		785.22

2024 Delinquency Rate: 0.7335%

SUPPLEMENTAL ASSESSMENTS (2024)

Nathan T. Richard
Map 035, Lot 002
22 Waterville Rd.
\$1,492.47
Incorrect owner of record

Tiffany Burbank
Map 023, Lot 007
447 Smithfield Rd.
\$1,051.56
Incorrect owner of record

RMS Properties, LLC
Map 025, Lot 007
187 Old Schoolhouse Rd.
\$1,341.36
Incorrect acreage

Gail Degraff
Map 023, Lot 007-001
453 Smithfield Rd.
\$553.73
Incorrect owner of record

RMS Properties, LLC
Map 025, Lot 007-001
Old Schoolhouse Rd.
\$476.10
Incorrect acreage

Sharon Doucette Wacome
Map 024, Lot 058-001
Bigelow Hill Rd.
\$144.90
Incorrect building assessment

Chris Small
Map 023, Lot 037-001-ON
\$158.36
Incorrect building assessment

ABATEMENTS GRANTED (2024)

Richards' Family Historic Homes Trust
Map 035, Lot 002
22 Waterville Rd.
\$1,492.47
Incorrect owner of record

Gail Degraff
Map 023, Lot 007
447 Smithfield Rd.
\$808.34
Incorrect owner of record

RMS Properties, LLC
Map 025, Lot 007
187 Old Schoolhouse Rd.
\$1,706.72
Incorrect acreage

Tiffany Burbank
Map 023, Lot 007-001
453 Smithfield Rd.
\$796.85
Incorrect owner of record

RMS Properties, LLC
Map 025, Lot 007-10
Old Schoolhouse Rd.
\$146.97
Incorrect acreage

Troy & Cheri Blodgett
Map 024, Lot 034
70 Valley View Dr.
\$60.03
Incorrect square footage

PROPERTY ACQUIRED THROUGH NON-PAYMENT OF REAL ESTATE TAXES

FORECLOSURE DATE: FEBRUARY 4, 2024

Patricia R. Lambert

Map 027, Lot 027-013 (17 Hatto Farm Rd.)

Buildings, 0.86 acres

This property was returned to Patricia R. Lambert for full payment of all back taxes, costs, interest, and fees.

Maine State Investment Corporation

Map 021, Lot 022 (96 Oak Hill Rd.)

1.47 acres land only

This property remains in foreclosure status.

Gregory P. Savard & Barbara L. Savard

Map 020, Lot 044 (132 Skowhegan Rd.)

Buildings, 0.29 acres

This property was returned to Gregory P. Savard & Barbara L. Savard for full payment of all back taxes, costs, interest, and fees.

PROPERTY ACQUIRED THROUGH NON-PAYMENT OF SEWER USE CHARGES

None.

REAL ESTATE VALUATIONS

as of April 1, 2024

Name	Location	Map/Lot	Land Value	Building Value	Total Value
347 WATERVILLE, LLC.	347 WATERVILLE RD	024-012-002	43,400	273,800	317,200
739 SANDY RIVER, INC	739 SANDY RIVER RD	005-005	58,300	149,000	207,300
ABBOTT, CHARLENE A LIFE ESTATE	57 AIRPORT RD	014-035	36,800	105,000	141,800
ABBOTT, GERRY M	WILDER HILL RD	022-012	27,300		27,300
ABBOTT, HARRY	369 MARTIN STREAM RD	023-033	33,300	3,400	36,700
ABBOTT, VICKI A	10 AIRPORT RD	027-005	33,900	61,100	95,000
ABBOTT, MARK/ABBOTT, STEVEN & BE	OAK HILL RD	021-016	12,900		12,900
ABREAU, ERIC	722 MERCER RD	018-017		48,600	48,600
ABREAU, ERIC	722 MERCER RD	018-017		12,900	12,900
ABREAU, ERIC	722 MERCER RD	018-017	94,600	139,400	234,000
ABREAU, ERIC	MERCER RD	018-019-003	19,600		19,600
ADAMS, DAN C	148 MERCER RD	019-009-001	43,300	167,200	210,500
ADAMS, JOHN L	725 MERCER RD	018-014-002	46,900	218,800	265,700
ADAMS, JUSTIN E	194 WARD HILL RD	015-011	55,700	89,800	145,500
AIKEN, MICHELLE TRAFTON	SKOWHEGAN RD	016-031-002	28,800		28,800
ALBEE, SCOTT	220 RIVER RD	012-011-002	59,300	171,000	230,300
ALCIME, DIEULILA	40 MAIN ST	033-033	30,800	75,300	106,100
ALDRICH, DENNIS J	19 EVERETT ST	035-046	33,500	107,000	140,500
ALEXANDER, KIMBERLEY J	190 CHILDS RD	009-046	53,900	159,600	213,500
ALLEN, CASSANDRA L	558 WATERVILLE RD	024-024	43,500	48,100	91,600
ALLEN, JENNIFER	6 HOTEL ST	035-018	21,700	57,900	79,600
ALLEN, NOLAN W	662 WATERVILLE RD	025-020	49,100	29,000	78,100
ALLEN, WILLIAM P	754 WARD HILL RD	003-023	77,900	7,600	85,500
ALLEY, ALPHONSE C	104 BOMBAZEE RD	006-022-001	56,700	193,900	250,600
ALLEY, ALPHONSE C	BOMBAZEE RD	006-022-003	32,300		32,300
ALLEY, CHAD H	WATERVILLE RD	025-011	34,400		34,400
ALLEY, NICOLE L	57 OLD SCHOOL HOUSE RD	025-026-001	33,500	89,000	122,500
ALVES, CHRISTOPHER P	101 MERCER RD	027-028	34,000	110,300	144,300
ALVES, CHRISTOPHER P	36 DUKES WAY	018-001-003	50,200	196,400	246,600
AMARREN, LLC	12 AMANDA TERR	024-065	92,500	85,000	177,500
AMARREN, LLC	10 AMANDA TERR	024-065-ON		13,500	13,500
AMARREN, LLC	14 AMANDA TERR	024-065-003-ON		31,500	31,500
AMARREN, LLC	460 WATERVILLE RD	024-065-001-ON		9,900	9,900
AMARREN, LLC	13 KEVIN BLVD	024-018-003	43,100	6,900	50,000
AMARREN, LLC	465 WATERVILLE RD	024-018-005	40,300	15,600	55,900
AMARREN, LLC	14 KEVIN BLVD	024-018-004	43,800		43,800
AMARREN, LLC	471 WATERVILLE RD	024-018-006	40,000		40,000
AMARREN, LLC	WATERVILLE RD	024-018	66,300		66,300
AMES PROPERTY MANAGEMENT, LLC	26 WALNUT DR	019-030-020-ON		23,300	23,300
AMES PROPERTY MANAGEMENT, LLC	21 MEADOW RIDGE RD	019-030-004-ON		23,800	23,800
AMES PROPERTY MANAGEMENT, LLC	39 WALNUT DR	019-030-016-ON		33,400	33,400
AMES PROPERTY MANAGEMENT, LLC	3 SPRUCE TERR	019-030-007-ON		23,300	23,300
AMES PROPERTY MANAGEMENT, LLC	13 EVERGREEN TERR	019-030-031-ON		27,000	27,000
AMES PROPERTY MANAGEMENT, LLC	20 MEADOW RIDGE RD	019-030-036-ON		23,300	23,300
AMES, BRENT	106 WARD HILL RD	015-029	45,100	98,500	143,600
AMES, JOHN	52 DEPOT ST	033-004	21,600	53,300	74,900
AMES, MINDY ALICIA	39 WATERVILLE RD	035-029	33,800	69,200	103,000
AMES, TIMOTHY A	MEADOW RIDGE RD	019-030-037	47,400		47,400
ANDERSON, MARY ANN	266 FREDERICK CORNER RD	018-001-002	45,500	107,200	152,700
ANDREWS, PETER	404 AIRPORT HANGAR	013-008-404-ON		27,300	27,300
ANSAY, NORBERT	WALKER RD	007-030	55,500		55,500
ANSAY, NORBERT	WALKER RD	007-023	59,500		59,500
ARLEDGE, JUSTIN L	26 CARMICHAEL DR	016-031-007	62,400	143,200	205,600
ARSENAULT, DAVID	282 BURRILL HILL RD	020-020	79,800	125,600	205,400
ARSENAULT, JOAN	463 RIVER RD	012-024	47,000	24,500	71,500
ARSENAULT, LOUIS, JR	35 PLEASANT HILL DR	030-011	34,000	92,000	126,000

REAL ESTATE VALUATIONS

as of April 1, 2024

Name	Location	Map/Lot	Land Value	Building Value	Total Value
ASHE, CALANDRA	253 WILDER HILL RD	018-043	43,900	18,700	62,600
ASSET DEVELOPMENT INC	72 RED BARN RD	003-014-008	22,900		22,900
ATKINSON, MICHAEL	8 EVERETT ST	035-048	25,900	72,500	98,400
ATWOOD, BLIN B	506 RIVER RD	008-057-001	40,300	126,100	166,400
AUBRY, BRIAN	72 MADISON RD	036-008	35,500	80,400	115,900
AUBRY, GENE, LIFE ESTATE	118 WARD HILL RD	015-028	45,100	155,700	200,800
AUBUT, LINDA	11 WALNUT DR	019-030-006-ON		30,500	30,500
AUDET, KIMBERLY A	74 SMITHFIELD RD	019-038	40,000	141,800	181,800
AUSTIN, FLORICE	249 BIGELOW HILL RD	024-063	35,600	93,700	129,300
AUSTIN, FLORICE	BIGELOW HILL RD	024-024-002	15,400		15,400
AUSTIN, MARIANNE	496 MARTIN STREAM RD	023-046	50,200	33,200	83,400
AUSTIN, RICHARD	229 BIGELOW HILL RD	024-024-004	38,400	23,800	62,200
AUSTIN, RICHARD	508 MARTIN STREAM RD	023-046-ON		25,200	25,200
AUSTIN, RICKIE	18 WAN DR	016-037-ON		35,400	35,400
AUSTIN, SHAWN D	7 WAN DR	016-041	39,800	15,000	54,800
AUSTIN, SHAWN M	365 WARD HILL RD	007-007	36,500	89,500	126,000
AUSTIN, SHAWN M	WARD HILL RD	007-007-001	25,100		25,100
AUSTIN, TRACY	441 WATERVILLE RD	024-018-002	42,900	153,500	196,400
AVERY, WILLIAM	805 AIRPORT HANGAR	013-008-805-ON		23,300	23,300
AXELMAN, DAVID	40 PARLIN DR	012-032	73,000	154,400	227,400
AYER, NANCY	257 MADISON RD	015-002	47,600	113,900	161,500
AYOTTE, ALLAN	19 TEMPESTA WAY	035-053-012-ON		28,900	28,900
BACCINO, DANIEL/PEGGY TOOMEY	ROSS HILL RD	022-026	79,000		79,000
BAGLEY, VICKI A	327 SANDY RIVER RD	009-021-001	43,500	28,300	71,800
BAILEY, EDWARD R	123 MADISON RD	015-014	84,800	525,600	610,400
BAILEY, EDWARD R	123 MADISON RD	015-014		147,000	147,000
BAILEY, SCOTT	143 OAK HILL RD	021-006-001	35,600	5,300	40,900
BAKER, ALEX	83 WATERVILLE RD	035-037	33,300	88,800	122,100
BAKER, DEAN	MERCER RD	018-021	11,200		11,200
BAKER, DEAN	628 MERCER RD	018-020	65,700	166,400	232,100
BAKER, DEAN A	MERCER RD	018-019-001	18,000		18,000
BAKER, KENNETH	609 WILDER HILL RD	022-015-001	45,800	165,600	211,400
BAKER, REBECCA A	685 WARD HILL RD	003-014-003	44,900	121,600	166,500
BAKER, SAMUEL E	565 MERCER RD	018-010	45,000	61,600	106,600
BALDWIN, ALLEN JR	220 FATHER RASLE RD	001-035	45,800	202,600	248,400
BALDWIN, ALLEN JR	FATHER RASLE RD	001-036	45,100		45,100
BALDWIN, ALLEN R., JR	MADISON RD	002-003	20,100		20,100
BALDWIN, ALLEN R., JR	WALKER RD	002-009	11,200		11,200
BALTRUS, WILLIAM H	472 FREDERICK CORNER RD	017-001-001	44,700	108,200	152,900
BALTZLEY, KRISTEN	GOODWIN LN	004-011-00A	31,100	7,100	38,200
BANK OF NEW YORK MELLON, THE	31 RED BARN RD	003-018-001	44,300	183,200	227,500
BAPTIST CHURCH OF NORRIDGEWOC	22 MAIN ST	033-029	32,500	379,800	412,300*
BARBEAU, DANIEL P	629 WINDING HILL RD	006-024-002	58,500	139,100	197,600
BARDEN, ALBERT A III	292 FATHER RASLE RD	001-031-003	44,100	19,200	63,300
BARDEN, ALBERT III	254 FATHER RASLE RD	001-031	66,400	221,000	287,400
BARDEN, ALBERT III	FATHER RASLE RD	001-044	23,100		23,100
BARDEN, CHERYL	46 PHEASANT LN	006-073-001	88,700	130,300	219,000
BARDEN, JACQUELINE E	23 STANLEY DR	032-023	27,800	133,500	161,300
BARDWELL, ROBERT L	76 BIGELOW HILL RD	024-042	36,200	129,700	165,900
BARNES, FORREST W	4 WALKER RD	007-026	42,900	37,300	80,200
BARNES, MARK D	140 MERCER RD	019-058	38,300	173,400	211,700
BARNEY, DAVID	369 MARTIN STREAM RD	023-033-ON		8,500	8,500
BARSTOW, HORACE	43 UPPER MAIN ST	028-027	27,800	84,600	112,400
BARSTOW, KEVEN R	363 RED BARN RD	004-031-001	5,700		5,700
BARTEAUX, GREGORY	4 REBECCA ST	027-042	33,700	96,400	130,100
BATEY, SARAH M	31 AUSTIN LN	020-016-001	42,200	52,000	94,200

REAL ESTATE VALUATIONS

as of April 1, 2024

Name	Location	Map/Lot	Land Value	Building Value	Total Value
BEAN, ROBERT L	106 AIRPORT HANGAR	013-008-106-ON		15,300	15,300
BEAN, THOMAS J	110 WATERVILLE RD	020-050	33,200	59,000	92,200
BEAN, WILLIS C	PERKINS ST	019-060-001	24,700		24,700
BEANE, ALLEN E	166 BIGELOW HILL RD	024-038-006	37,300	52,300	89,600
BEANE, DAVID	45 MEADOW RIDGE RD	019-030-027-ON		24,800	24,800
BEAUCO, LLC.	116 OAK HILL RD	021-014	38,300	151,200	189,500
BEAUFORD, FLORENCE G	25 MOUNTAIN DR	023-018-ON		28,400	28,400
BECK, DAVID	238 WALKER RD	003-003	40,300	33,300	73,600
BECKLER, RICHARD	47 WATERVILLE RD	035-030	48,200	150,900	199,100
BECKLER, RICHARD S	35 WATERVILLE RD	035-028	34,400	84,200	118,600
BECKWITH, REBECCA	25 CHILDS RD	010-022	15,800	17,600	33,400
BECKWITH, REBECCA	11 GORDONS DRIVE WAY	033-028	35,000	46,400	81,400
BECKWITH, REBECCA	10 PLEASANT HILL DR	030-001	34,000	65,500	99,500
BELANGER, COLE	11 MADISON RD	031-014-001	36,900	103,300	140,200
BELANGER, RANDY L	820 WARD HILL RD	003-009	55,300	196,700	252,000
BELLEGARDE BETH C., JONES, MARK	SANDY RIVER RD	013-009	34,700	500	35,200
BELLINGER, DARYL C JR	21 GEORGE ST	008-029-001	43,500	152,300	195,800
BELOMIZI, RICKY M	257 OAK HILL RD	021-007	49,500	185,200	234,700
BELYEA, TIMOTHY D	734 WARD HILL RD	003-023-001	51,700	112,000	163,700
BENNER, KATHY L	540 WATERVILLE RD	024-024-001	40,600	45,000	85,600
BENNER, KIM	331 WATERVILLE RD	024-013	33,200	121,700	154,900
BENSON, GRANT E	657 BEECH HILL RD	004-035-006	39,400	51,100	90,500
BENSON, GRANT E	RED BARN RD	003-018-002	5,500		5,500
BENSON, MORGAN L	WATERVILLE RD	020-030	33,800		33,800
BENSON, SAMUEL A	BEECH HILL RD	004-003-001	12,400		12,400
BENSON, SAMUEL A	683 BEECH HILL RD	004-035-003	38,100	312,400	350,500
BENSON, SAMUEL A	BEECH HILL RD	004-035-004	16,800		16,800
BENSON, SAMUEL A	BEECH HILL RD	004-040	55,900		55,900
BENSON, TREVOR R	663 BEECH HILL RD	004-035-005	39,400	31,200	70,600
BERNARD, EDMUND	23 WILLOW ST	034-014-002	10,000	11,400	21,400
BERRY, EDWARD J	MAPLE ST	034-026-001	23,100		23,100
BERRY, EDWARD J	31 MAPLE ST	034-031	34,800	47,000	81,800
BERRY, MARY E	24 MAPLE ST	034-020-ON		39,700	39,700
BERRY, ROBERT	24 MAPLE ST	034-020	31,300		31,300
BERRY, ROBERT A	36 MAPLE ST	034-022	34,600	116,200	150,800
BERRY, ROBERT A III	50 RIVER RD	034-026	24,900		24,900
BERRY, ROBERT A III	16 MAPLE ST	034-017	30,300	16,600	46,900
BERRY, ROBERTA A	28 MAPLE ST	034-019	23,200		23,200
BERRY, ROBERTA E	MAPLE ST	034-026-002	17,100		17,100
BERRY, ROBERTA E	MAPLE ST	034-026-003	17,100		17,100
BERTONE, AMY MAE	256 MERCER RD	019-002-007	54,500	145,400	199,900
BERTONE, AMY MAE	256 MERCER RD	019-002-007		53,500	53,500
BESSEY, JEFFREY B	56 WALKER RD	007-022-002	50,900	11,900	62,800
BICKFORD, DIANA T	65 SOPHIE MAY LN	031-002	36,900	74,600	111,500
BICKFORD, DONNA	7 WADE ST	028-040	30,600	49,200	79,800
BICKFORD, JOHN	1 MATTS WAY	034-015-001	17,200	8,200	25,400
BICKFORD, JOHN A	4 MAPLE ST	034-015	24,000	72,400	96,400
BICKFORD, JOHN A	5 MATTS WAY	034-014-001	25,700	9,300	35,000
BICKFORD, JOHN A	11 MATTS WAY	034-014-001-ON		12,500	12,500
BICKFORD, MEREDITH	441 FREDERICK CORNER RD	013-020	46,000		46,000
BICKFORD, MEREDITH	441 FREDERICK CORNER RD	013-020	56,600	37,000	93,600
BICKFORD, ROBERT P	1 MAIN ST	028-046	33,400	119,400	152,800
BICKFORD, ROBERT P	109 CHILDS RD	010-008	41,300	120,600	161,900
BICKFORD, ROBERT P	3 UPPER MAIN ST	028-035	30,800	156,100	186,900
BIGONEY, CLIFTON D	DOUBLING POINT RD	006-071	59,200		59,200
BILLINGS, KATRINA	186 SANDY RIVER RD	013-010-001	45,500	126,500	172,000

REAL ESTATE VALUATIONS

as of April 1, 2024

Name	Location	Map/Lot	Land Value	Building Value	Total Value
BILLINGTON, TRACY	7 SMITHFIELD RD	019-055-001	33,600	128,700	162,300
BILLINGTON, TRACY	11 SMITHFIELD RD	019-055-002	25,900		25,900
BINGHAM, JEREMY J	313 WALKER RD	002-019-003	54,500	123,600	178,100
BITGOOD, JAMIE K	11 EVERETT ST	035-043	27,800	114,200	142,000
BLACK, AMANDA L	700 RIVER RD	008-018-00A	50,900	253,700	304,600
BLAISDELL, AUDREY	273 SKOWHEGAN RD	016-005-001	54,700	108,700	163,400
BLAISDELL, AUDREY J	136 BURRILL HILL RD	020-026	15,300	10,900	26,200
BLAISDELL, JEFFREY, TTE	60 WATERVILLE RD	035-009	36,400	114,900	151,300
BLAISDELL, JOHN	166 WATERVILLE RD	020-003-015	56,900	62,700	119,600
BLAISDELL, JOHN	177 WATERVILLE RD	024-003	78,700	107,000	185,700
BLAISDELL, JOHN	168 WATERVILLE RD	020-003-016	48,900	159,800	208,700
BLAISDELL, JOHN	177 WATERVILLE RD	024-003		30,700	30,700
BLAISDELL, MARK E	163 WATERVILLE RD	020-028		1,900	1,900
BLAISDELL, MARK E	163 WATERVILLE RD	020-028	78,900	155,300	234,200
BLAISDELL, MARK E	BURRILL HILL RD	020-002	83,100		83,100
BLAISDELL, PATRICIA	119 DODLIN RD	023-022	61,500	44,900	106,400
BLAISDELL, SUSAN	12 CLARK ST	033-015	33,900	66,800	100,700
BLAKE, WAYNE	16 ROY ST	035-038-001	26,600	34,500	61,100
BLODGETT, DONALD LIFE ESTATE	52 WARD HILL RD	036-010	50,600	148,800	199,400
BLODGETT, DONALD LIFE ESTATE	52 WARD HILL RD	036-010		16,200	16,200
BLODGETT, RONNIE L	11 WALKER RD	003-025-010	44,600	120,100	164,700
BLODGETT, SHIRLEY	66 DEPOT ST	033-009	26,400	107,000	133,400
BLODGETT, SUSAN	265 WALKER RD	003-004-001	41,900	65,100	107,000
BLODGETT, TROY	OLD NORRIDGEWOOCK RD	025-021-01A	10,300		10,300
BLODGETT, TROY	70 VALLEY VIEW DR	024-034	49,700	215,100	264,800
BLOOD, CHARLES	SANDY RIVER RD	009-016	13,800		13,800
BLOOM, RAYMOND V	674 RIVER RD	008-019	44,500	113,600	158,100
BLOUIN, SANDRA	18 TEMPESTA WAY	035-053-004-ON		13,200	13,200
BLOW, JUSTIN	22 MECHANIC ST	032-043	20,700	55,900	76,600
BLUE BIRCH PROPERTIES, LLC	17 WADE ST	028-037	34,800	70,500	105,300
BOIS, CALEB	716 WINDING HILL RD	009-028	50,300	155,500	205,800
BOLLENBACHER, MALLANEY E	10 RIVER RD	031-017	6,300		6,300
BOLLENBACHER, MALLANEY E	10 RIVER RD	031-016	27,800	104,800	132,600
BOLSTER, AARON	58 BOLSTER WAY	012-008	117,600	261,900	379,500
BOLSTER, AARON J	84 WILLOW ST	015-020-005	46,900		46,900
BOLSTER, AARON J	96 WILLOW ST	015-020	73,500	29,300	102,800
BOLSTER, AARON J	WARD HILL RD	015-019-001	47,900		47,900
BOLSTRIDGE, ROY JR	2 SPRUCE TERR	019-030-010-ON		19,700	19,700
BOOKER, WALTER	10 GEORGE ST	008-031	36,500	88,600	125,100
BOONE, JOANN	63 MECHANIC ST	032-016	32,100	63,200	95,300
BOONE, RICHARD E	465 SKOWHEGAN RD	016-022	40,100	58,000	98,100
BOONE, ROBERT BYRON	2 WELCH ST	033-055	33,000	123,400	156,400
BOOTHBY, SUZANNE M	WINDING HILL RD	005-014-001-01	23,100		23,100
BORNEMAN, PAUL R III	RIVER RD	034-048	10,100		10,100
BORNEMAN, PAUL R III	72 RIVER RD	034-029	28,400	86,700	115,100
BOUCHARD, CRYSTAL M	17 LONGVIEW DR	004-020-002-02	34,800	28,200	63,000
BOUCHARD, CRYSTAL M	LONGVIEW DR	004-020-002-03	12,200		12,200
BOUCHER, MICHAEL	705 AIRPORT HANGAR	013-008-705-ON		18,900	18,900
BOUFFARD, STEVEN	42 MADISON RD	031-006	33,900	8,400	42,300
BOULETTE, TRUDY	81 MADISON RD	036-017	43,500	107,500	151,000
BOURGEOIS, DAVID R	31 WILLOW ST	034-003	33,400	39,000	72,400
BOWE, TIM	503 AIRPORT HANGAR	013-008-503-ON		8,000	8,000
BOWIE, RALPH A	26 WATERVILLE RD	035-003	33,200	144,000	177,200
BOWIE, SHARON	11 CLARK ST	033-017	33,200	148,100	181,300
BOWKER, BRIAN J	434 FREDERICK CORNER RD	017-001	77,700	124,100	201,800
BOWMAN, KRISTA L	290 MERCER RD	019-002-005	56,900	109,800	166,700

REAL ESTATE VALUATIONS

as of April 1, 2024

Name	Location	Map/Lot	Land Value	Building Value	Total Value
BOWRING, MAURICE	344 WALKER RD	002-007-004	38,600	2,200	40,800
BOYD, HELEN	233 BEECH HILL RD	004-032-001	45,500	99,700	145,200
BRACKETT, MARLENE	25 MECHANIC ST	032-033	33,000	138,800	171,800
BRAGG, HOLLY ANN	826 WINDING HILL RD	005-046	56,100	67,800	123,900
BRAGG, KRIS M	601 AIRPORT HANGAR	013-008-601-ON		8,000	8,000
BRANN, OAKLEY	117 MERCER RD	027-027-009		27,500	27,500
BRANN, OAKLEY	117 MERCER RD	027-027-009	32,500	112,200	144,700
BRANN, OAKLEY D	131 MERCER RD	027-026	43,800	203,100	246,900
BRANN, TRIxie	181 MERCER RD	014-039	36,800	120,000	156,800
BREARD, SCOTT P	30 PINE ST	027-050	32,100	104,300	136,400
BREEN, MICHELLE R	213 WATERVILLE RD	024-004	43,500	107,200	150,700
BREINGAN, LISA A	302 WALKER RD	002-007-003-ON		48,000	48,000
BREWER, ANGEL L	244 BURRILL HILL RD	020-020-001	50,900	143,400	194,300
BRITTEN, MARTIN W	42 UPPER MAIN ST	028-016	28,400	105,200	133,600
BROADWELL, GAIL	34 TEMPESTA WAY	035-053-008-ON		15,800	15,800
BROCHU, SAVANAH M	91 SUNSET HILL RD	020-039	26,400	34,500	60,900
BROCK, CARL	602 WATERVILLE RD	024-025	42,000	37,100	79,100
BROOKER, JOYCE A	49 MECHANIC ST	032-024	33,100	114,200	147,300
BROOKER, KENNETH	425 WATERVILLE RD	024-017	48,200	17,200	65,400
BROOKS, MARK	COLONIAL LN	029-014-00C	2,600	6,200	8,800
BROOKS, MARK	13 COLONIAL LN #4	029-009-004	23,100	69,200	92,300
BROOKS, NORMAN	96 OAK HILL RD	021-022-ON		28,900	28,900
BROWER, DAVID A	WARD HILL RD	003-025-006	50,700		50,700
BROWN STONE MHP, LLC	TEMPESTA WAY	035-053	229,100	800	229,900
BROWN, ADAM	8 PARK ST	019-032-001	26,400	97,700	124,100
BROWN, ALLEN	16 JAKES LN	018-005-003	39,700	19,800	59,500
BROWN, CHRISTOPHER J	483 WINDING HILL RD	006-027	45,900	286,100	332,000
BROWN, DANIEL M	561 SKOWHEGAN RD	016-035	44,300	591,700	636,000
BROWN, DARLENE S	13 COLONIAL LN	029-014-00E	2,600	5,700	8,300
BROWN, DARLENE S	13 COLONIAL LN #10	029-009-010	23,100	69,200	92,300
BROWN, DEBRA ANNE	118 SKOWHEGAN RD	033-095	60,200	61,900	122,100
BROWN, DOREEN	229 WARD HILL RD	012-005-002	43,900	17,100	61,000
BROWN, ELMER R	29 REBECCA ST	027-031	40,900	114,600	155,500
BROWN, HAROLD C JR	293 WATERVILLE RD	024-011-002	55,500	172,800	228,300
BROWN, JEFFREY	7 PARK ST	019-032-021	26,100	15,300	41,400
BROWN, JOAN	287 WATERVILLE RD	024-011	48,100	176,800	224,900
BROWN, JOSEPH M	10 CHILDS RD	010-037	33,200	42,000	75,200
BROWN, JOSEPH O	51 SOPHIE MAY LN	031-004	38,300	149,600	187,900
BROWN, LLOYD E	14 WADE ST	028-031-001	35,200	170,600	205,800
BROWN, LLOYD E	21 WADE ST	028-025-001		53,500	53,500
BROWN, LLOYD E	21 WADE ST	028-025-001	34,000	215,400	249,400
BROWN, LLOYD E	WADE ST	028-031	23,100		23,100
BROWN, MICHAEL	WATERVILLE RD	024-010	38,100		38,100
BROWN, MICHAEL E JR	154 SKOWHEGAN RD	020-046	59,400	79,800	139,200
BROWN, RANDY M	81 UPPER MAIN ST	014-047	54,500	65,800	120,300
BROWN, RICHARD H	191 SMITHFIELD RD	019-028-001	33,200	39,700	72,900
BROWN, RITA A	471 WARD HILL RD	007-005-001	42,900	40,400	83,300
BROWN, STEPHEN	792 WINDING HILL RD	005-052	46,500	22,700	69,200
BRUNEAU, PAUL (SKIP)	403 AIRPORT HANGAR	013-008-403-ON		27,000	27,000
BRYANT, JOHN H SR	64 MERCER RD	029-011	30,600	89,000	119,600
BUCHHOLZ, STEVEN A	SABUC LN	005-014-003-1			
BULBA DANA E, RACHAEL, ROBERT	962 WINDING HILL RD	005-024	33,300	133,400	166,700
BULMER, BRIAN L	RIVER RD	034-049	13,100		13,100
BURBANK, TIFFANY	447 SMITHFIELD RD	023-007	27,000	74,100	101,100
BURDICK, RAYMOND	22 PARK ST	019-032-003	25,900	39,100	65,000
BURDICK, TIMOTHY J	259 WATERVILLE RD	024-006-001	53,700		53,700

REAL ESTATE VALUATIONS

as of April 1, 2024

Name	Location	Map/Lot	Land Value	Building Value	Total Value
BURGESS, CHUCK	21 BENJAMIN DR	020-003-044-ON		19,500	19,500
BURNS, SALLY	13 GEORGE ST	008-030	42,900	119,100	162,000
BURNS, STEPHEN J	25 WILLOW ST	034-014	33,000	85,000	118,000
BURNS, TASHA	473 SKOWHEGAN RD	016-023	36,100	21,000	57,100
BURTON, BRUCE A	BURRILL HILL RD	020-003-003-01	42,600		42,600
BURTON, BRUCE A	BURRILL HILL RD	020-003-004	42,700		42,700
BURTON, BRUCE A	165 BURRILL HILL RD	020-003-005	63,300	197,100	260,400
BUSH, DONALD L., SR.	270 MARTIN STREAM RD	023-042-009-ON		7,700	7,700
BUTTERS, JAMES, TTE	15 STANLEY DR	032-021	26,600	148,500	175,100
BUTTON, LAUREN A (CLARK)	407 CHILDS RD	009-042	46,700		46,700
BUZZELL, BRUCE	41 DEPOT ST	033-100		10,200	10,200
BUZZELL, BRUCE	11 DEPOT ST	033-098		17,900	17,900
BUZZELL, CHRISTOPHER L	982 MADISON RD	001-029-002	52,100	54,800	106,900
CAFFYN, THOMAS E SR	FREDERICK CORNER RD	013-025-001	23,200		23,200
CAHILL, DOUGLAS O JR	685 BEECH HILL RD	004-035-002	40,800	187,700	228,500
CAMERA, ROBERTA B	563 WILDER HILL RD	022-009-001	42,900	56,100	99,000
CAMERON, DONNA A	140 SOPHIE MAY LN	036-002	33,700	120,500	154,200
CAMPBELL, DARNEY D	454 FREDERICK CORNER RD	017-001-003	44,700	41,300	86,000
CAMPBELL, JASON P	BROWN DR	002-007-002	119,600	1,000	120,600
CAMPBELL, JASON P	277 WATERVILLE RD	024-008	83,500	280,200	363,700
CAMPBELL, JASON P	BROWN DR EXT	002-007-005	29,500		29,500
CAMPBELL, JASON P	BROWN DR	002-007-002		18,200	18,200
CAMPBELL, JASON P	BROWN DR	002-007-002		6,500	6,500
CAMPBELL, MICHAEL A	981 WINDING HILL RD	005-023	38,300	7,500	45,800
CAMPBELL, SUSAN T	252 MERCER RD	019-002	50,900	170,700	221,600
CANNISTRA, JOHN	MCINTYRE RD	019-020	11,800		11,800
CANNISTRA, JOHN D	42 MCINTYRE RD	019-020-001	33,700	59,600	93,300
CAQUETTE, KIM	15 MEGAN DR	010-021	41,700	78,300	120,000
CAPEWELL, MARTIN	304 AIRPORT HANGAR	013-008-304-ON		12,900	12,900
CAPOWSKI, WILLIAM S	75 SMITHFIELD RD	019-033	23,600	78,000	101,600
CARCIERI FRANK A	MADISON T/L	003-009-003	53,300		53,300
CARCIERI, FRANK A	WARD HILL RD	003-009-002	34,600		34,600
CARLSON, WILLIAM J	1038 MADISON RD	001-021-002	48,800	16,800	65,600
CARMICHAEL, DAVID E	SKOWHEGAN RD	016-031-02A	43,100		43,100
CARMICHAEL, DAVID E	107 SUNSET HILL RD	020-037-003	39,300	42,100	81,400
CARMICHAEL, DAVID E	SUNSET HILL RD	020-037-002	29,400		29,400
CARMICHAEL, RAEJEAN	36 CARMICHAEL DR	016-031-02A	64,200	165,100	229,300
CARMICHAEL, WELDON	190 WILDER HILL RD	019-014	98,600	147,500	246,100
CARMICHAEL, WELDON	44 CARMICHAEL DR	016-031-003	49,100	319,900	369,000
CARMICHAEL, WELDON	44 CARMICHAEL DR	016-031-003		195,500	195,500
CARPENTER, CHARLES J JR, TTE	RIVER RD	008-050-00A	3,900		3,900
CARPENTER, CHARLES J JR, TTE	RIVER RD	008-007-00A	12,800		12,800
CARPENTER, CHARLES J JR, TTE	753 RIVER RD	008-050	52,800	7,600	60,400
CARPENTER, MAY	524 WINDING HILL RD	006-026-001	49,900	96,300	146,200
CARR, DONALD	114 AIRPORT HANGAR	013-008-114-ON		23,800	23,800
CARRIER, JIMMY E	116 GOODWIN LN	004-022	46,200	114,400	160,600
CARRIER, MARIUS	617 SKOWHEGAN RD	016-012-001	69,300	733,500	802,800
CARRIER, MARIUS D	617 SKOWHEGAN RD	016-012-002	39,300		39,300
CARRIGAN, ALFRED	1117 MADISON RD	001-014	38,100	4,000	42,100
CARRIGAN, JAMES	407 WALKER RD	002-015	50,900	59,800	110,700
CARSON, MICHAEL W	58 GOODWIN LN	004-026-001	45,600	55,000	100,600
CARTER, ANTHONY J	RIVER RD	034-040	11,200		11,200
CARTER, ANTHONY J	12&14 RIVER RD	034-009	33,700	11,500	45,200
CARTER, ANTHONY J	WILDER HILL RD	019-010-001	48,700		48,700
CARTOS, TONYA	458 WALKER RD	002-022	34,900	39,700	74,600
CARVER, ALLEN	10 WALKER RD	007-025	42,900	49,600	92,500

REAL ESTATE VALUATIONS

as of April 1, 2024

Name	Location	Map/Lot	Land Value	Building Value	Total Value
CARY, PAGE C	23 DOUBLING POINT RD	006-068-003	64,100	59,000	123,100
CASWELL, DARRELL	27 WALNUT DR	019-030-013-ON		15,800	15,800
CASWELL, DENNIS L	308 SMITHFIELD RD	023-012	66,200	68,900	135,100
CASWELL, RONNIE A	19 PARK ST	019-032-023	25,400	60,500	85,900
CASWELL, WADE	22 WALNUT DR	019-030-021-ON		14,500	14,500
CATES, DIANE	25 AIRPORT RD	027-012	29,200	111,800	141,000
CATES, NANCY	16 AIRPORT RD	027-004	32,800	66,800	99,600
CATES, WILLIAM H	36 CHILDS RD	010-052	33,200	19,000	52,200
CELENTANO, MICHAEL	306 AIRPORT HANGAR	013-008-306-ON		8,000	8,000
CEN, HAI BIN	9 RIVERSIDE DR	015-020-002-04	43,300	185,200	228,500
CEN, HAI BIN	RIVER RD	015-020-002-03	17,300		17,300
CENTRAL MAINE POWER	SUNSET HILL RD	020-100	600		600
CENTRAL MAINE POWER	TRANSMISSION LINES-VARI	100-100	4,413,000		4,413,000
CERUTI, KATHERINE E	719 SANDY RIVER RD	005-006	66,700	192,000	258,700
CHALKER, WAYNE L	OLD SCHOOL HOUSE RD	025-007-001	6,400		6,400
CHAMBERLAIN, PEGGY L LIFE ESTATE	134 MARTIN STREAM RD	019-050-004	41,100	118,800	159,900
CHAMPAGNE, CARL	270 BURRILL HILL RD	020-020-003	50,900	139,400	190,300
CHANCELOR PROPERTIES, LLC	8 BEECH HILL RD	008-045	36,000	78,900	114,900
CHAPMAN, DENNIS R	311 AIRPORT RD	010-041	39,500	79,900	119,400
CHARLES, RAYMOND	441 SMITHFIELD RD	023-003	76,500	207,100	283,600
CHARLES, SHARISE M	389 WINDING HILL RD	006-033-ON		14,700	14,700
CHARLES, WILLIAM	441 SMITHFIELD RD	023-003-ON		10,000	10,000
CHARLES, WILLIAM P	461 SMITHFIELD RD	023-003-001	56,700	1,200	57,900
CHARLES-FRENCH, JOLEEN	403 WINDING HILL RD	006-033	74,300	94,400	168,700
CHARLES-FRENCH, JOLEEN K	350 WINDING HILL RD	006-034-001-01	61,500	45,000	106,500
CHARTRAND, BEN	44 MCINTYRE RD	019-019.	36,700	108,900	145,600
CHARTRAND, BENJAMIN C	38 MCINTYRE RD	019-017	31,200	42,700	73,900
CHARTRAND, ELROY C, TTE	172 SMITHFIELD RD	019-036-002	113,300		113,300
CHARTRAND, ELROY C, TTE	MARTIN STREAM RD	019-050-009	21,600		21,600
CHARTRAND, ELROY C, TTE	11 MARTIN STREAM RD	019-036	18,200	47,500	65,700
CHARTRAND, ELROY C, TTE	SMITHFIELD RD	019-035	33,600		33,600
CHARTRAND, ELROY C, TTE	SMITHFIELD RD	023-059	17,200		17,200
CHARTRAND, ELROY C, TTE	MCINTYRE RD	019-017-001	7,400		7,400
CHARTRAND, ELROY C, TTE	205 SMITHFIELD RD	019-028		173,600	173,600
CHARTRAND, ELROY C, TTE	205 SMITHFIELD RD	019-028		178,900	178,900
CHARTRAND, ELROY C, TTE	205 SMITHFIELD RD	019-028	138,400	139,800	278,200
CHARTRAND, ELROY C, TTE	204 SMITHFIELD RD	019-023	78,000	29,800	107,800
CHARTRAND, ELROY C, TTE	410 WARD HILL RD	011-005-001	26,300		26,300
CHARTRAND, ERIC	196 SMITHFIELD RD	019-023-ON		83,500	83,500
CHARTRAND, JOSHUA A	SMITHFIELD RD	019-023-002	29,100		29,100
CHARTRAND, JOSHUA A	242 SMITHFIELD RD	019-023-001	40,100	170,300	210,400
CHARTRAND, STEVEN E	410 WARD HILL RD	011-005	45,300	136,100	181,400
CHARTRAND, TYLER E	CHILDS RD	010-020-001	15,400		15,400
CHARTRAND, TYLER E	67 CHILDS RD	010-020	40,700	58,900	99,600
CHASE, ANDRE	7 AIRPORT RD	027-020-002	33,100	84,800	117,900
CHASE, MARY EB	32 MAPLE ST	034-021	37,100	196,800	233,900
CHAYKOWSKY, RITA	184 AIRPORT RD	014-045	35,600	89,200	124,800
CHESLEY, GEORGE	24 TEMPESTA WAY	035-053-005-ON		9,800	9,800
CHOUINARD, GILLES A	21 MADISON RD	031-014	35,400	62,900	98,300
CHOWDHURY, SORWAR K	3 HARVEST LN	008-021-003	41,700	137,600	179,300
CHRISTEN, ROBERT	723 WARD HILL RD	003-016	50,900	78,100	129,000
CHRISTIAN, BRIAN, SR	40 REBECCA ST	027-037	33,100	80,100	113,200
CICCONE, ALYSSA A	44 MARTIN STREAM RD	019-048	29,700	112,800	142,500
CICHOCKI, ADAM J	16 REBECCA ST	027-040	33,400	104,200	137,600
CICHOCKI, BETTY J, BENJAMIN	6 MERCER RD	033-089	38,500	161,500	200,000
CICHOCKI, BETTY J, BENJAMIN	6 MERCER RD	033-089		25,200	25,200

REAL ESTATE VALUATIONS

as of April 1, 2024

Name	Location	Map/Lot	Land Value	Building Value	Total Value
CIULLA, MICHAEL A	WARD HILL RD	007-031	22,000		22,000
CKC, LLC	WATERVILLE RD	024-012	43,500		43,500
CLARK, ALEXANDER T	1015 MADISON RD	001-022	78,300	153,500	231,800
CLARK, CHRISTOPHER J	SOPHIE MAY LN	031-020	35,100	40,000	75,100
CLARK, IRISLEA C	637 MADISON RD	006-012-001	65,100	174,900	240,000
CLARK, JEFFERY M	124 MARTIN STREAM RD	019-050-003	41,100	152,400	193,500
CLARK, KEITH	150 OAK HILL RD	021-015	42,300	47,300	89,600
CLARK, LAUREN	328 AIRPORT RD	014-024	43,600	116,600	160,200
CLARK, LESTER J	SOPHIE MAY LN	036-001	23,400		23,400
CLARK, LESTER J., JR	SOPHIE MAY LN	015-012-002	15,700	46,700	62,400
CLARK, LESTER JR	148 SOPHIE MAY LN	015-012-001	48,300	274,200	322,500
CLARK, MARLENE K	94 SOPHIE MAY LN	036-006	39,200	198,200	237,400
CLARK, MARLENE K	76&80 SOPHIE MAY LN	015-012	77,800		77,800
CLARK, MARY ELLEN	355 MADISON RD	011-004-001	74,500	123,600	198,100
CLARK, WILLIAM	617 WINDING HILL RD	006-024-001	45,000	173,700	218,700
CLARKE, CINDY	18 CURRIER DR	027-027-004-ON		14,000	14,000
CLARKE, CINDY	14 CURRIER DR	027-027-003-ON		20,200	20,200
CLARKE, JEFFREY	3 CURRIER DR	027-027-005-ON		21,800	21,800
CLARKE, JEFFREY	21 CURRIER DR	027-027-007-ON		12,700	12,700
CLARKE, JEFFREY	12 CURRIER DR	027-027-002-ON		20,600	20,600
CLARKE, JEFFREY	25 CURRIER DR	027-027-008-ON		17,500	17,500
CLARKE, JEFFREY L	MERCER RD	027-027	143,800		143,800
CLARK-RANCOURT, JAN	312 RIVER RD	012-013-002	42,900	160,300	203,200
CLARKSON, HILARY	63 MAIN ST	033-068	18,500	50,500	69,000
CLEMENT, BARBARA	428 RIVER RD	012-017	43,900	108,800	152,700
CLEMENT, BENJAMIN P	2 BOMBAZEE RD	006-025-001	48,400	283,100	331,500
CLEMENT, RYAN R	35 PINE ST	027-043	33,100	74,200	107,300
CLEMENT, TRAVIS	MARTIN STREAM RD	023-073-ON		1,500	1,500
CLEMENTS, RAELYN	9 HEADWATER RD	023-037-002-ON		20,100	20,100
CLEMONS, MICHAEL S	BURRILL HILL RD	020-015	41,900		41,900
CLEMONS, MICHAEL S	23 AUSTIN LN	020-016-001-01	43,500	50,700	94,200
CLOSSEY, WANDA J	73 FREDERICK CORNER RD	017-019-002	47,300	50,600	97,900
CLOUTIER, JOSEPH D	88 CHILDS RD	010-010	63,900	177,400	241,300
CLUKEY, JEFFREY A	49 PINE ST	027-010	33,100	108,200	141,300
CLUKEY, KATE L	130 SKOWHEGAN RD	020-043	61,000	57,000	118,000
CLUKEY, TRENT	BIGELOW HILL RD	024-037-002	47,800		47,800
CLUKEY, TRENT C	BIGELOW HILL RD	024-029	15,700		15,700
CLUKEY, TRENT C	325 BIGELOW HILL RD	024-027	103,800	133,400	237,200
CLUKEY, TRENT C	325 BIGELOW HILL RD	024-027	103,800	181,100	284,900
CLUTTERBUCK, KEVIN	61 FORDING RD	005-071	78,200	66,000	144,200
CLUTTERBUCK, KEVIN	61 FORDING RD	005-071		600	600
COBB, ALAN	10 MARTIN STREAM RD	019-050	28,400	154,900	183,300
COBB, DAVID	708 BEECH HILL RD	004-002	61,100	130,600	191,700
COCHRAN, AARICK MJ	222 WATERVILLE RD	024-056	48,900	176,900	225,800
COCHRAN, ALLYX	36 AJ DR	023-042-007	32,900		32,900
COCHRAN, ALLYX	25 AJ DR	023-042-011	15,100		15,100
COCHRAN, ALLYX	32 AJ DR	023-042-006-ON		44,800	44,800
COCHRAN, ALLYX	32 AJ DR	023-042-006	33,600		33,600
COCHRAN, ANDREW	10 AJ DR	023-042-002	32,000	38,800	70,800
COCHRAN, ANDREW	15 AJ DR	023-042-010-ON		49,200	49,200
COCHRAN, ANDREW M	26 AJ DR	023-042-005	32,000	105,500	137,500
COCHRAN, JARED	11 J ROD RD	023-040-001-01	32,700	170,900	203,600
COCHRAN, JARED	24 BENJAMIN DR	020-003-037-ON		17,800	17,800
COCHRAN, JARED A	MARTIN STREAM RD	019-050-008	18,500		18,500
COCHRAN, JARED A PR	227 WATERVILLE RD	024-003-003-01	23,600		23,600
COCHRAN, JARED, PR	20 AJ DR	023-042-004	32,000	1,900	33,900

REAL ESTATE VALUATIONS

as of April 1, 2024

Name	Location	Map/Lot	Land Value	Building Value	Total Value
COCHRAN, JARED, PR	270 MARTIN STREAM RD	023-042-009	32,000	1,500	33,500
COCHRAN, JARED, PR	23 AJ DR	023-042-010	32,700	1,800	34,500
COCHRAN, JARED, PR	278 MARTIN STREAM RD	023-042-008	32,000	1,700	33,700
COCHRAN, JARED, PR	WATERVILLE RD	020-003-018	175,700	300	176,000
COCHRAN, JARED, PR	19 BENJAMIN DR	020-003-043-ON		30,400	30,400
COCHRAN, JARED, PR	AJ DR	023-040-001	24,700	1,200	25,900
COCHRAN, JARED, PR	MARTIN STREAM RD	023-053	4,900		4,900
COCHRAN, JARED, PR	216 WATERVILLE RD	020-003-041-ON		21,300	21,300
COCHRAN, JARED, PR	4 AJ DR	023-042-001	32,100		32,100
COHEN, DORIS	10 CAINS WAY	024-028	63,000	61,900	124,900
COITRONE, JAMES	10 LAWRENCE DR	024-028-005	38,000	135,700	173,700
COLBY, CALVIN K	38 BENJAMIN DR	020-003-038-ON		8,700	8,700
COLE, ANGELLA	44 BIGELOW HILL RD	024-051-003	37,300	55,100	92,400
COLE, ANGELLA	BIGELOW HILL RD	024-051-004	4,800		4,800
COLE, DAVID A	525 WATERVILLE RD	024-020-001	47,200	270,300	317,500
COLE, SHERRY N	BURRILL HILL RD	016-009	8,100		8,100
COLE, SHERRY N	BURRILL HILL RD	020-014-001	8,500		8,500
COLE, SHERYL A	531 WATERVILLE RD	024-020	46,600	187,500	234,100
COLE-MASON, DEVIN GREGORY	93 WATERVILLE RD	035-039	27,800	100,900	128,700
COLLARD, MARC R	23 BURRILL HILL RD	020-041	45,500	186,900	232,400
COLLARD, ROGER M	628 WILDER HILL RD	022-020	54,500	163,000	217,500
CONNER, PRISCILLA A	31 AIRPORT RD	027-007	29,200	112,600	141,800
COOK, RYAN P	434 SKOWHEGAN RD	016-019	73,200	174,900	248,100
COOLEY, ERIKA J	48 WATERVILLE RD	035-007	33,400	82,200	115,600
COOLEY, LINDA BOWMAN	52 SUNSET HILL RD	033-096	27,400	136,900	164,300
COOLEY, SUSAN M	9 TEMPESTA WAY	035-053-015-ON		23,700	23,700
COOMBS, AARON M.	27 MAIN ST	033-044	32,800	82,000	114,800
COOMBS, SAMANTHA K	28 MAIN ST	033-030	33,700	128,000	161,700
COONS, GREGORY	192 TARBELL HILL RD	007-012-00C-ON		88,700	88,700
COONS, GREGORY W	TARBELL HILL RD	007-015	24,300		24,300
COONS, GREGORY W	230 TARBELL HILL RD	007-014	24,300	800	25,100
COONS, WILLIAM R/MARILYN	11 KATIE LN	007-012-00B-ON		148,600	148,600
COONS, WILLIAM R/MARILYN & GREG	KATIE LN	007-012	112,900		112,900
CORCORAN, REBECCA	246 SKOWHEGAN RD	016-039	53,500	96,900	150,400
CORO, BRENDA L (MEADER)	394 FREDERICK CORNER RD	017-002	36,100	78,300	114,400
CORSON, BRADLEY S	ERICA WAY	023-034	48,200		48,200
CORSON, BRADLEY S SR	7 BECKI WAY	023-047-003	55,500	71,200	126,700
CORSON, BRADLEY S SR	BECKI WAY	023-047-002	45,500		45,500
CORSON, GREGORY S	61 MAIN ST	033-067	15,600	79,600	95,200
CORSON, JENNIFER L	809 WINDING HILL RD	005-014-001	56,700	161,100	217,800
CORSON, KENNETH E	303 AIRPORT RD	010-044	56,900	50,400	107,300
CORSON, KENNETH E	AIRPORT RD	010-028	18,000		18,000
CORSON, RANDELL A	COLONIAL LN	029-014-00A	2,600	8,300	10,900
CORSON, RANDELL A	13 COLONIAL LN #6	029-009-006	23,100	69,200	92,300
CORSON, TERRY	146 SKOWHEGAN RD	020-046-001	47,800	5,200	53,000
CORSON, TERRY B	SKOWHEGAN RD	016-010	68,000		68,000
CORSON, TERRY B	35 ROCKY RD	016-010-00A	89,900	119,500	209,400
COTTER, CHRISTINE E	203 BIGELOW HILL RD	024-064	31,500	70,100	101,600
COULOMBE, VALERIE	415 WINDING HILL RD	006-032	64,900	79,300	144,200
COURTNEY, MICHAEL	161 WARD HILL RD	012-028	42,000	90,100	132,100
COVENY, CHARLES F	MARTIN STREAM RD	023-031	35,000		35,000
COVERT, NANCY E	297 RIVER RD	012-027	60,900	122,800	183,700
COVEY, ROSEMARY	23 REBECCA ST	027-032	33,600	112,000	145,600
COWETT, MARSHA	587 MADISON RD	006-012	81,200	117,100	198,300
COWETT, MARSHA	MADISON RD	006-014	7,200		7,200
COWETT, MARSHA	MADISON RD	006-016	8,100		8,100

REAL ESTATE VALUATIONS

as of April 1, 2024

Name	Location	Map/Lot	Land Value	Building Value	Total Value
COWETT, MARSHA	566 MADISON RD	006-015	43,400	28,100	71,500
CRAIG, ROBERT J	135 BURRILL HILL RD	020-003-007	69,700	217,300	287,000
CRETEAU, AMY M	19 STANLEY DR	032-022	28,400	108,200	136,600
CREWS, THOMAS	TOWN LINE-MADISON COLB	001-026-001	5,800		5,800
CREWS, THOMAS	TOWN LINE-MADISON COLB	001-026	4,000		4,000
CREWS, TIMOTHY	110 OLD SCHOOL HOUSE RD	025-012	54,200	80,900	135,100
CRISTALDI, LUCIAN JR	207 TARBELL HILL RD	008-001	118,300	313,200	431,500
CROCKER THOMAS I	14 MELODI RAYNE RD	002-020	46,100	31,500	77,600
CROCKETT, SAMANTHA	70 WATERVILLE RD	035-011	33,600	87,400	121,000
CROCKETT, SAMANTHA MARIE	20 HOTEL ST	035-022	33,000	92,200	125,200
CROMMETT, AMY	300 MARTIN STREAM RD	023-057	33,300	20,800	54,100
CROPLEY, PATRICIA A	19 WELCH ST	033-060	32,300	78,500	110,800
CROSBY, DOUGLAS R	641 BEECH HILL RD	004-040-001	39,600	41,400	81,000
CROSBY, LORETTA M	332 FREDERICK CORNER RD	017-005-002	53,700	45,100	98,800
CROSBY, NATALIE	653 BEECH HILL RD	004-035-007	39,400	27,800	67,200
CROSBY, NEIL R	473 SMITHFIELD RD	023-008	43,300	108,500	151,800
CROSBY, ROBERT P	464 FREDERICK CORNER RD	017-001-002	24,900	3,500	28,400
CROWE, DEBRA	184 WINDING HILL RD	010-029	45,500	102,700	148,200
CROWE, SANDRA	489 WARD HILL RD	007-005	58,600	73,300	131,900
CROWLEY, DANIEL	52 OLD COUNTY RD	004-029	33,000	125,500	158,500
CROWLEY, DANIEL T	OLD COUNTY RD	004-025-004	37,500		37,500
CROWLEY, DANIEL T	BEECH HILL RD	004-025	4,900		4,900
CROWLEY, KEVIN	54 OLD COUNTY RD	004-025-004-ON		10,000	10,000
CUMBERLAND FARMS, INC	3 WATERVILLE RD	033-094	40,600	342,500	383,100
CUMMINGS, MARK A	FOREST AVE	004-020-008	14,400		14,400
CUMMINGS, MARK A	32 INDEPENDENCE DR	004-020-007	35,100	36,400	71,500
CUMMINGS, THOMAS F	50 FATHER RASLE RD	006-001-001	47,100	122,400	169,500
CUMMINGS, TRISTAN	54 MADISON RD	031-003-001	23,600		23,600
CURRIER, JILL M	GEORGE ST	008-024	3,600		3,600
CURRIER, NICOLETTE M	31 LONGVIEW DR	004-020-002	39,200	108,900	148,100
CURRIER, ROBERT B	HUFF RD	025-007-004	8,000		8,000
CURRIER, RONALD	OLD COUNTY RD	004-020-006-01	18,200		18,200
CURRIER, RONALD	306 BEECH HILL RD	008-025	81,100	263,500	344,600
CURRIER, RONALD	LONGVIEW DR	004-020-002-01	23,800		23,800
CURRIER, RONALD	35 PARK ST	019-032-026	25,600		25,600
CURRIER, SCOTT	FOREST AVE	004-020-011	18,500		18,500
CURRIER, SCOTT J	33 FOREST AVE	004-020-010	45,300	192,900	238,200
CURRIER, SCOTT J	5 FOREST AVE	004-020	59,200		59,200
CURTIS, KEITH	180 WARD HILL RD	015-035	42,900	84,700	127,600
CURTIS, LLOYD M	117 BOMBAZEE RD	006-022-002	43,000	97,200	140,200
CUSHING, IRMA	30 WELCH ST	033-059	30,600	129,000	159,600
CUTTEN, AMBER L	23 WALNUT DR	019-030-012-ON		17,500	17,500
CUTTEN, BRIAN A	158 MERCER RD	019-056	47,100	139,900	187,000
CUTTEN, SAMMY B	87 SMITHFIELD RD	019-031-002	49,600	142,400	192,000
CYR, GERALD	80 INDEPENDENCE DR	004-021	72,000	107,800	179,800
CYR, GERALD	80 INDEPENDENCE DR	004-021	1,100		1,100
CYR, GERARD	8 WATERVILLE RD	020-034	46,500	262,500	309,000
CYR, GERARD	14 WATERVILLE RD	035-001	26,700	10,100	36,800
CYR, GREG	804 AIRPORT HANGAR	013-008-804-ON		7,000	7,000
D & N MESSIER FAMILY TRUST	OOSOOLA ST	024-005-015	14,400		14,400
D & N MESSIER FAMILY TRUST	OOSOOLA ST	024-005-014	14,800		14,800
D & N MESSIER FAMILY TRUST	OOSOOLA ST	024-005-016	32,400	10,600	43,000
DAIGLE, ANNETTE M	630 WARD HILL RD	003-022-003	46,900	134,000	180,900
DAIGLE, HEIDI JENKINS	193 BIGELOW HILL RD	024-028-004	36,300	81,400	117,700
DAIGLE, PATRICK J	FATHER RASLE RD	006-001-008	43,100		43,100
DAIGLE, PATRICK J	FATHER RASLE RD	006-001-007	44,300		44,300

REAL ESTATE VALUATIONS

as of April 1, 2024

Name	Location	Map/Lot	Land Value	Building Value	Total Value
DAIGLE, PATRICK J	FATHER RASLE RD	006-001-005	47,900		47,900
DAIGLE, PATRICK JASON	FATHER RASLE RD	006-001-006	48,100		48,100
DAIGLE, SHAWN P	307 WATERVILLE RD	024-011-001	100,500	119,600	220,100
DAMREN, CAROLYN E	39 OAK HILL RD	021-003-001	37,100	16,800	53,900
DAMREN, LISA J	51 OAK HILL RD	021-002-001	14,200	6,700	20,900
DANFORTH, HARRIS A	102 MERCER RD	029-006	42,400	70,200	112,600
DANFORTH, HARRIS A	518 WATERVILLE RD	024-022	48,500	132,400	180,900
DANIELS, JOSEPHINE	23 FAMILY CIRCLE DR	003-010-001	43,200	55,400	98,600
DANIELS, MICHAEL F	34 FAMILY CIRCLE DR	003-010-000-ON2		95,600	95,600
DARLING, EDWARD	268 BIGELOW HILL RD	024-037-003	47,600	147,200	194,800
DAUKAS, LOUIS ANSEL	AIRPORT RD	010-026	17,800		17,800
DAUKAS, LOUIS ANSEL	AIRPORT RD	010-025	50,300		50,300
DAVILA, KELLY A	BOMBAZEE RD	006-054	35,600		35,600
DAVIS, ANDREW J	38 FATHER RASLE RD	006-001-002	50,400		50,400
DAVIS, ARIELLE M	659 MADISON RD	006-074	72,100	98,000	170,100
DAVIS, BRETT	303 AIRPORT HANGAR	013-008-303-ON		8,000	8,000
DAVIS, DEAN	32 GRIFFETH RD	007-002-001	70,700	52,000	122,700
DAVIS, GLEN	701 AIRPORT HANGAR	013-008-701-ON		20,300	20,300
DAVIS, GLEN	102 AIRPORT HANGAR	013-008-102-ON		64,400	64,400
DAVIS, JODY	26 MEADOW RIDGE RD	019-030-035-ON		31,500	31,500
DAVIS, NEOLA	500 RIVER RD	008-057	40,600	127,800	168,400
DAVIS, VICKIE L	413 WALKER RD	002-018-001	39,400	40,900	80,300
DAVIS, VICKIE LYNN	12 LANDRY WAY	002-018	74,100	88,200	162,300
DAWE, PAUL A., II	7 WELCH ST	032-045	33,900	103,200	137,100
DAWSON, BRIAN	FREDERICK CORNER RD	017-005	54,900		54,900
DAWSON, BRIAN J	380 FREDERICK CORNER RD	017-003	50,900	204,000	254,900
DEAL, ORIN	SANDY RIVER RD	009-012	4,400		4,400
DEAL, ORIN C	43 FORDING RD	005-070	42,700	7,700	50,400
DEAL, ORIN C	SANDY RIVER RD	005-067-00A	19,000		19,000
DEAN, NORMAN, TTE	WALKER RD	003-006	25,200		25,200
DEAN, NORMAN, TTE	WALKER RD	003-001	67,300		67,300
DEARDEN, HOWARD LIFE ESTATE	170 WARD HILL RD	015-034	39,100	42,700	81,800
DECATO, DERIC	BOMBAZEE RD	006-065	43,600		43,600
DECATO, DERIC D	140 BETTERMENT RD	014-026	66,200	116,300	182,500
DECKER, CAROL	180 AIRPORT RD	014-017	30,400	30,900	61,300
DEGRAFF, GAIL D	453 SMITHFIELD RD	023-007-001	30,000	46,700	76,700
DEGRAFF, WILLIAM J JR	162 WALKER RD	007-019-001	64,900	57,100	122,000
DELILE, ALAN	615 MERCER RD	018-011	51,200	139,200	190,400
DELORIE, JAMES R SR	79 TARBELL HILL RD	012-004	69,300	150,000	219,300
DEMILLO, DANIELLE	305 BURRILL HILL RD	020-021-004	49,700	171,000	220,700
DENICO, DOUGLAS P, TTE	BEECH HILL RD	004-001	10,400		10,400
DENICO, DOUGLAS P, TTE	RED BARN RD	004-003	30,400		30,400
DENICO, DOUGLAS P, TTE	RED BARN RD	004-003-002	30,400		30,400
DENICO, DOUGLAS P, TTE	RED BARN RD	004-003-003	30,400		30,400
DENNIS, RICHARD A	455 RIVER RD	012-024-002	44,600	209,600	254,200
DEROCHE, LISA L	5 BRANDY AVE	018-012-ON		23,300	23,300
DEROCLE, MICHAEL	759 WINDING HILL RD	005-058	36,900	144,400	181,300
DEROCLE, MICHAEL J	WINDING HILL RD	005-014-002	36,300		36,300
DEROSBY, THERESA	9 TEMPLIN DR	023-035-002-ON		26,600	26,600
DESJARDINS, ORRIN	128 BOMBAZEE RD	006-068-001	55,700	18,700	74,400
DESROCHES, TARA L	14/33 HENRY'S WAY	024-030		18,800	18,800
DESROCHES, TARA L	14/33 HENRY'S WAY	024-030	77,300	151,700	229,000
DEVANEY, DENNIS J	90 WATERVILLE RD	020-032-001	33,200	131,400	164,600
DEXTER, THOMAS E	30 WATERVILLE RD	035-004	28,100	130,000	158,100
DEZAN, LEE F	83 OOSoola ST	024-005-009	44,800	204,600	249,400

REAL ESTATE VALUATIONS

as of April 1, 2024

Name	Location	Map/Lot	Land Value	Building Value	Total Value
DEZAN, LEE F	WATERS EDGE DR	016-017	71,600	9,900	81,500
DIBLASI, MICHAEL S	28 PLEASANT HILL DR	030-003	34,000	96,800	130,800
DICKEY, TODD J LIFE ESTATE	151 MERCER RD	027-022	36,400	120,900	157,300
DICKINSON CARMEN A	MAPLE ST	034-034	5,900		5,900
DICKINSON, CARMEN A, LIFE ESTATE	42 MAPLE ST	034-023	33,500	78,900	112,400
DICKINSON, CHARLES	66 MAPLE ST	034-025	41,000	120,000	161,000
DICKINSON, CHARLES	MAPLE ST	034-037	8,000		8,000
DICKINSON, CHARLES L	BURRILL HILL RD	020-019	39,300		39,300
DICKINSON, CHARLES L	BURRILL HILL RD	020-010	54,900		54,900
DICKINSON, FRANK	SKOWHEGAN RD	016-018	74,800		74,800
DICKINSON, FRANK	411 SKOWHEGAN RD	016-007	122,700	69,300	192,000
DICKINSON, FRANK	411 SKOWHEGAN RD	016-007-ON		166,300	166,300
DINSMORE, RYAN P	138 WARD HILL RD	015-016	46,500	199,100	245,600
DION, WENDY MAY	41 FREDERICK CORNER RD	017-021	53,700	73,200	126,900
DIONNE, JACOB R	392 WILDER HILL RD	022-005	59,700	201,800	261,500
DIONNE, JACOB R	392 WILDER HILL RD	022-005		20,900	20,900
DIONNE, JILL	372 WILDER HILL RD	022-025	43,300	9,500	52,800
DIONNE, KAYLEE HM	MADISON RD	015-009-003	24,700		24,700
DIXON, ALBERT O	AIRPORT RD	013-003-001	25,700		25,700
DIXON, ALPHONSO A	OOSOOLA ST	024-005-011	14,300	63,300	77,600
DIXON, ALPHONSO A	75 OOSOOLA ST	024-005-010	14,000	63,300	77,300
DIXON, ALPHONSO A III	82 SMITHFIELD RD	019-038-001	34,000	43,000	77,000
DIXON, ALPHONSO A., JR	72 SMITHFIELD RD	019-038-002		67,700	67,700
DIXON, ALPHONSO A., JR	72 SMITHFIELD RD	019-038-002	36,300	87,000	123,300
DIXON, ERIK	19 WALNUT DR	019-030-011-ON		17,800	17,800
DIXON, JASON	121 SOPHIE MAY LN	036-005	41,000	153,700	194,700
DM PROPERTY LEASING, LLC	280 WATERVILLE RD	024-010-001	26,600	72,700	99,300
DMO LANDSCAPING INC	5 BUMPAS WAY	010-006-001	84,800		84,800
DMO LLC	WINDING HILL RD	006-033-02	62,400		62,400
DMO LLC	WINDING HILL RD	006-034	15,400		15,400
DODGE, GARY	90 MARTIN STREAM RD	019-045-001	33,700	103,600	137,300
DOHAR, ROBERT J	RIVER RD	034-047	11,500		11,500
DOHAR, ROBERT J	66 RIVER RD	034-028	31,100	102,500	133,600
DONAHUE, LEO	3 TEMPLIN DR	023-035-001-ON		30,100	30,100
DORAN, SHAWN A	23 HARVEST LN	008-021	73,700	154,300	228,000
DORNEY, ANN E	RIVER RD	012-023-002	24,100		24,100
DORR, DONALD L JR	560 SANDY RIVER RD	009-004	47,500	145,200	192,700
DOSTIE, DIANE M	17 FOREST AVE	004-020-009	37,300	12,000	49,300
DOUCETTE, ROGER R	289 RIVER RD	012-027-002	62,500	190,500	253,000
DOUCETTE-WACOME, SHARON R	27 BIGELOW HILL RD	024-058	34,300	67,700	102,000
DOW, BRUCE	BOMBAZEE RD	006-067	26,100		26,100
DOW, ROBERT	WILDER HILL RD	018-038-001	12,700		12,700
DOW, ROBERT	223 WILDER HILL RD	018-037-002-01	52,300		52,300
DOYON, JACOB P	13 AIRPORT RD	027-020-001	33,700	79,900	113,600
DREW, TIMOTHY	509 SKOWHEGAN RD	016-036-001	45,400	63,300	108,700
DUBAY, GLEN	66 BIGELOW HILL RD	024-042-001	31,100	31,400	62,500
DUBAY, KARL P	94 BIGELOW HILL RD	020-003-00B	60,600	141,800	202,400
DUBAY, KARL P	BIGELOW HILL RD	020-003-00A	25,000		25,000
DUBAY, MARLENE M, LIFE ESTATE	94 BIGELOW HILL RD	020-003-00B-1	36,300	36,500	72,800
DUBAY, SHERRY L	3 REBECCA ST	027-036	36,300	118,500	154,800
DUBE, GLENN R	318 FREDERICK CORNER RD	017-005-001	57,300	42,800	100,100
DUBOIS, KRIS	SANDY RIVER RD	009-044	23,700		23,700
DUBOIS, KRIS A	SANDY RIVER RD	009-043	23,200	300	23,500
DUBOIS, KRIS A	282 SANDY RIVER RD	009-031	52,900	135,800	188,700
DUBORD, KRISTEN	264 SANDY RIVER RD	013-001	51,600	97,600	149,200
DUBORD, KRISTEN A	SANDY RIVER RD	013-002	53,100	16,000	69,100

REAL ESTATE VALUATIONS

as of April 1, 2024

Name	Location	Map/Lot	Land Value	Building Value	Total Value
DUDLEY, KELLY J	336 WATERVILLE RD	024-045	48,900	112,300	161,200
DUNLAP, WILLIAM J	375 WILDER HILL RD	018-044-002	45,100	41,000	86,100
DUNN, EDWARD L JR	343 WALKER RD	002-019-001	54,500	289,600	344,100
DUPONT, DEBRA G	247 WATERVILLE RD	024-061	39,900	99,100	139,000
DURGERIAN, CHARLES	ROSS HILL RD	022-010	52,900		52,900
DW LLC	WINDING HILL RD	014-027	109,500		109,500
DW LLC	MADISON RD	001-041	41,900		41,900
DW LLC	MADISON RD	001-029	40,400		40,400
DW LLC	945 MADISON RD	001-028	62,600		62,600
DW LLC	LLOYD RD	001-020	91,100		91,100
DW LLC	FATHER RASLE RD	001-027	25,400		25,400
DW, LLC	FATHER RASLE RD	001-016-001D	77,200		77,200
EAGEN, TIMOTHY	628 MADISON RD	006-009	52,300	65,500	117,800
EAMES, SAMUEL F	51 WATERVILLE RD	035-031	31,100	91,000	122,100
EARLE, MICHAEL L	780 WINDING HILL RD	005-053	43,000	48,100	91,100
EASLER, CHELSEY L	423 MARTIN STREAM RD	023-036-003	35,900	111,300	147,200
EASLER, DEBRA M	52 PINE ST	027-014	33,200	109,300	142,500
EASLER, EVELINE	421 MARTIN STREAM RD	023-036-001	35,300	69,300	104,600
EASLER, JAMES E	514 MADISON RD	006-020	75,800	140,200	216,000
EASLER, SCOTT	25 EASLER DR	019-045-004-ON			
EASLER, SCOTT E	12 EASLER DR	019-045-002	33,900	17,400	51,300
EASLER, SCOTT E	32 EASLER DR	019-045-003	36,100	75,000	111,100
EASLER, SCOTT E	32 EASLER DR	019-045-003		24,200	24,200
EDGEComb, HEIDI MARIE	755 MERCER RD	018-015-001	41,700	25,200	66,900
EDWARDS, BRUCE ALAN	18 GOODWIN LN	004-026	45,100	104,600	149,700
EDWARDS, BRUCE ALAN	18 GOODWIN LN	004-026		1,100	1,100
EDWARDS, BRUCE ALAN	63 GOODWIN LN	004-012	35,500		35,500
EDWARDS, MICHAEL T	68 DEPOT ST	033-010	26,900	98,800	125,700
ELDRIDGE, TERRENCE E	12 MERRY FARM RD	016-021	43,500	78,700	122,200
ELEPHANT STEW TRUST	718 WARD HILL RD	003-023-002	49,900	36,500	86,400
ELIAS, JAMES P	MADISON RD	001-029-001	16,500		16,500
ELLIS, LAURIER	136 SMITHFIELD RD	019-040-001	34,700	115,400	150,100
ELLIS, LAURIER O	142 SMITHFIELD RD	019-040	16,300		16,300
ELWELL, TINA M	3 MELODI RAYNE RD	002-020-001	41,500	44,800	86,300
EMERSON, ALI	35 SMITHFIELD RD	032-002	33,800	117,200	151,000
EMERSON, RALPH J	41 PLEASANT HILL DR	030-012	39,000	122,600	161,600
EMMONS, DOUGLAS R	32 EMMONS DR	015-009	73,400	72,800	146,200
ENRIGHT, LAUREN A	46 PINE ST	027-015	33,200	114,000	147,200
ENRIGHT, RICHARD J	RIVER RD	008-048	4,000		4,000
ERSKINE, GARY	654 BEECH HILL RD	003-013-001	38,500	159,500	198,000
ESPINEL, MARIA	WARD HILL RD	007-003-003	64,800		64,800
ESTABROOK, BRUCE	798 WINDING HILL RD	005-051	36,700	104,900	141,600
EVANS, CHELSAY J	402 SMITHFIELD RD	023-051	39,000	105,500	144,500
EVERETT DARROLL L	301 MADISON RD	011-009	52,300	188,500	240,800
EVERETT, DARROLL	277 MADISON RD	011-009-001	64,800	85,800	150,600
EVERETT, DUSTIN L	16 HOTEL ST	035-021-001	25,600	10,600	36,200
EVERETT, ERIC	357 WILDER HILL RD	018-044	117,500	193,500	311,000
EVERETT, ERIC	2 SKOWHEGAN RD	033-076	32,600	292,400	325,000
EVERETT, ERIC	365 WILDER HILL RD	018-044		331,800	331,800
EVERETT, ERIC C	317 WILDER HILL RD	018-044-001	30,100	3,600	33,700
EVERETT, JEFFREY	HOTEL ST	035-021	15,000		15,000
EVERETT, JESHUA	258 RIVER RD	012-011-003	42,900	75,800	118,700
EVERETT, KERRI	6 HATTO FARM RD	027-027-011	25,700	118,500	144,200
EVERETT, MATTHEW	375 SMITHFIELD RD	023-009	45,500	110,400	155,900
EVERETT, MATTHEW J	67 MADISON RD	036-019	42,900	148,700	188,600
EVERETT, MATTHEW J	8 BRIDGE ST	028-036	26,900	74,400	101,300

REAL ESTATE VALUATIONS

as of April 1, 2024

Name	Location	Map/Lot	Land Value	Building Value	Total Value
EVERETT, PAUL	8 MAIN ST	033-022	44,400	138,700	183,100
EVERETT, PAUL	8&10 MAIN ST	033-022		52,300	52,300
EVERETT, RICKY	7 PERKINS ST	028-047	20,200	40,700	60,900
EVERETT, RICKY B	152 SMITHFIELD RD	019-041-001	36,800	16,700	53,500
EVERETT, RYAN	148 WATERVILLE RD	020-030-001	42,700	135,900	178,600
EVERETT, RYAN	SKOWHEGAN RD	020-037	47,300		47,300
EVERETT, RYAN	10 STANLEY DR	032-025	33,900	34,200	68,100
EVERETT, RYAN W	SUNSET HILL RD	020-001	12,600		12,600
EVERETT, RYAN W	177 SKOWHEGAN RD	020-038	74,900	81,900	156,800
EVERETT, RYAN W	SKOWHEGAN RD	020-047	20,800		20,800
EVERETT-QUIMBY, LINDA	19 MAIN ST	033-042	33,600	128,600	162,200
EVERETTS TIRE LLC.	70 MAIN ST	033-082	29,200	61,600	90,800
EWING, AARON DALE	118 FORDING RD	005-069-001	62,300	74,200	136,500
FABIAN, KEVIN	244 BIGELOW HILL RD	024-037-005	40,900	204,700	245,600
FALK, STEVEN C	78 FORDING RD	005-069	51,400	152,200	203,600
FARLEY, ROBERT, LIFE ESTATE	618 WINDING HILL RD	006-026	89,600	116,300	205,900
FARLEY, ROBERT, LIFE ESTATE	618 WINDING HILL RD	006-026		315,700	315,700
FARMER, DUANE	585 MERCER RD	018-010-002	44,200		44,200
FARMER, DUANE E	591 MERCER RD	018-010-001	55,300	130,800	186,100
FARMER, ROBERT J, TTE	174 DODLIN RD	023-030-001	49,200	169,400	218,600
FARRAND LIVING TRUST	305 SMITHFIELD RD	023-044-002	58,200	244,100	302,300
FARRAND, CHARLES	110 WINDING HILL RD	010-036		82,200	82,200
FARRAND, CHARLES	110 WINDING HILL RD	010-036	79,700	112,600	192,300
FARRAND, CHARLES	150 UPPER MAIN ST	014-030	59,500		59,500
FARRAND, RONALD	92 BETTERMENT RD	010-036-002	48,700	165,700	214,400
FARRAND, RONALD W	BETTERMENT RD	010-035-001	58,400	36,400	94,800
FARRAND, RONALD W	WINDING HILL RD	010-033	1,300		1,300
FARRAND, RONALD W	WINDING HILL RD	010-032	139,900		139,900
FARRAR, LAUREL	29 MEADOW RIDGE RD	019-030-023-ON		19,400	19,400
FARRIN, BRADLEE T & LYNN, TTES	228 SKOWHEGAN RD	016-002	71,000	101,600	172,600
FARRIN, BRADLEE T & LYNN, TTES	272 SKOWHEGAN RD	016-014	44,400	48,100	92,500
FARRIN, BRADLEE T & LYNN, TTES	254 SKOWHEGAN RD	016-003	43,600	267,900	311,500
FARRIN, BRADLEE T & LYNN, TTES	262 SKOWHEGAN RD	016-013	61,400	142,500	203,900
FARRIN, BRUCE	110 MERCER RD	029-005	34,400	98,200	132,600
FARRIN, MARC D	RIVER RD	012-014-001	47,800		47,800
FARRIN, RUSSELL ALLEN	WATERVILLE RD	020-003-017	39,500		39,500
FECTION, JOSEPH	126 OAK HILL RD	021-013-002	37,200	53,900	91,100
FELLOWS, MONIKA	18 WALNUT DR	019-030-022-ON		17,900	17,900
FERLAND, TAMMY J	511 AIRPORT RD	013-003-002	48,300	66,800	115,100
FERLAND, VIOLET	BEECH HILL RD	008-033	52,100		52,100
FERRARA, JILL	25 INDEPENDENCE DR	004-032-003	48,200	171,300	219,500
FICK, ETHAN C JR	535 FATHER RASLE RD	001-008	41,600	46,100	87,700
FICKETT, NANCY	15 UPPER MAIN ST	028-033	29,800	217,600	247,400
FICKETT, RONALD E	721 BEECH HILL RD	004-002-003	42,100	65,500	107,600
FIELD, SHARON S	65 WATERVILLE RD	035-034	33,800	112,500	146,300
FINN, KELLYANN	359 SMITHFIELD RD	023-001	54,300	153,600	207,900
FINNEMORE, CHRISTOPHER	RIVER RD	008-052-002	51,000		51,000
FINNEMORE, HEATHER	RIVER RD	008-052-001	42,200		42,200
FIRST CONGREGATIONAL CHURCH	36 RIVER RD	034-012	33,600	247,800	281,400*
FIRST CONGREGATIONAL CHURCH	44 RIVER RD	034-013	36,400		36,400*
FIRST UNITED PENTACOSTAL CHURCH	344 SKOWHEGAN RD	016-017-001	74,600	204,300	278,900*
FISHER, KALIANNA	185 BURRILL HILL RD	020-003-003	44,100	84,300	128,400
FITZMAURICE, BRAYDN	56 BRIANS WAY	012-025-001	63,000	118,400	181,400
FLAMM, CRAIG M	493 FATHER RASLE RD	001-006	32,000	100	32,100
FLAMM, VIVIAN	FATHER RASLE RD	001-040	2,300	6,200	8,500
FLICK, NATACIA	64 OOSOLA ST	024-005	34,100	97,000	131,100

REAL ESTATE VALUATIONS

as of April 1, 2024

Name	Location	Map/Lot	Land Value	Building Value	Total Value
FLS INVESTMENTS	30 MERRY FARM RD	016-021-01A	36,200	14,600	50,800
FLS INVESTMENTS	7 SIERRA LN	016-021-001	45,100	28,000	73,100
FLS INVESTMENTS	7 SIERRA LN	016-021-001		51,500	51,500
FLS INVESTMENTS, INC	16 SIERRA LN	016-021-01B	36,200	27,100	63,300
FOLSOM, RANDI M	298 BURRILL HILL RD	020-020-004	50,900	37,100	88,000
FOLSOM, STEVEN C	123 BEECH HILL RD	008-037	46,500	151,700	198,200
FORD, LINDA	55 PINE ST	027-009	29,500	120,500	150,000
FORD, LINDA	SKOWHEGAN RD	016-029-001	60,900		60,900
FORSMAN, SHARON	611 SKOWHEGAN RD	016-012-001-01		500	500
FORSMAN, SHARON	611 SKOWHEGAN RD	016-012-1-1-ON		13,000	13,000
FORSMAN, SHARON	611 SKOWHEGAN RD	016-012-001-01	44,100	50,800	94,900
FORTIE, BRIAN	36 MECHANIC ST	032-040	37,600	106,800	144,400
FORTIE, BRIAN	36 MECHANIC ST	032-040		1,200	1,200
FORTIN, JOSEPH	24 WELCH ST	033-058	31,600	90,100	121,700
FORTUNA, SCOTT	97 SOPHIE MAY LN	036-007	45,200	155,700	200,900
FOSS, FRED	COLONIAL LN	029-014-00I	2,600	5,700	8,300
FOSS, FREDERICK J	COLONIAL LN	029-014-00J	2,600	5,700	8,300
FOSS, FREDERICK J., SR	13 COLONIAL LN #1	029-009-001	23,100	69,200	92,300
FOSTER, DAVID S SR	622 MERCER RD	018-022	35,800	76,400	112,200
FOWLE-ROGERS, CAROLYN	26 UPPER MAIN ST	028-012	36,300	103,400	139,700
FOXWELL, ALAN	30 GEORGE ST	008-025-004	46,800	95,800	142,600
FOXWELL, CLIFF	42 GEORGE ST	008-025-002	50,900	188,800	239,700
FPL ENERGY MAINE HYDRO, LLC	KENNEBEC RIVER	006-013	68,000		68,000
FPL ENERGY MAINE HYDRO, LLC	KENNEBEC RIVER - ISLAND	016-026	26,000		26,000
FPL ENERGY MAINE HYDRO, LLC	FERRY RD	033-081	43,600		43,600
FRAPPIER, KRISTOPHER	WINDING HILL RD	005-029	33,600		33,600
FRAZIER, ELIZABETH	245 SKOWHEGAN RD	016-004	59,300	444,400	503,700
FRED S. MARSHALL REVOCABLE	141 SMITHFIELD RD	019-030-001	38,700	205,500	244,200
FREDERICK DANIEL	WARD HILL RD	007-005-003	17,600		17,600
FREDERICK, ANTHONY	546 MERCER RD	018-026-002	75,300	137,600	212,900
FREDERICK, DANIEL	FREDERICK CORNER RD	017-009	24,600		24,600
FREDERICK, DANIEL	MERCER RD	018-031	4,100		4,100
FREDERICK, DANIEL	FREDERICK CORNER RD	017-012-001	26,400		26,400
FREDERICK, DAVID	MERCER RD	017-022	5,500		5,500
FREDERICK, DAVID	MERCER RD	018-027	13,900		13,900
FREDERICK, DAVID	471 MERCER RD	018-009	92,000	91,500	183,500
FREDERICK, DAVID C	OAK HILL RD	021-012	51,100		51,100
FREDERICK, EDWARD	157 WILDER HILL RD	019-005	30,600		30,600
FREDERICK, EDWARD T	MERCER RD	014-008-001	3,600		3,600
FREDERICK, EDWARD T	MERCER RD	014-008	6,200		6,200
FREDERICK, EDWARD, TTE	FREDERICK CORNER RD	017-019	13,400		13,400
FREDERICK, EDWARD, TTE	362 MERCER RD	018-035	80,900	186,200	267,100
FREDERICK, EDWARD, TTE	MERCER RD	029-013	42,600		42,600
FREDERICK, EDWARD, TTE	LAGASSE RD	014-004	6,200		6,200
FREDERICK, EDWARD, TTE	120 MERCER RD	029-004	36,300	136,300	172,600
FREDERICK, KIRK E	36 BOMBAZEE RD	006-024	45,900	113,500	159,400
FREDERICK, LORI J	OAK HILL RD	021-020	14,800		14,800
FREDERICK, LORI J	OAK HILL RD	021-021	14,700		14,700
FREDERICK, LORI J	OLD SCHOOL HOUSE RD	025-034	34,400		34,400
FREDERICK, REGINALD	62 FREDERICK CORNER RD	018-009-ON		6,200	6,200
FREDERICK, REGINALD	363 FREDERICK CORNER RD	013-023	75,700	102,000	177,700
FREDERICK, RONALD	255 FREDERICK CORNER RD	017-011	40,500	169,200	209,700
FREDERICK, RONALD E	MERCER RD	018-026-001	28,700		28,700
FREDERICK, RONALD E	7 FAWN RD	025-028	43,400	140,100	183,500
FREDERICK, RONALD E	WILDER HILL RD	018-040	67,500	18,400	85,900
FREESE, SAMANTHA S	36 PLEASANT HILL DR	030-005	34,000	54,900	88,900

REAL ESTATE VALUATIONS

as of April 1, 2024

Name	Location	Map/Lot	Land Value	Building Value	Total Value
FRENCH, GARY	8 REBECCA ST	027-041	33,200	114,300	147,500
FRENCH, GERALD M	183 SMITHFIELD RD	019-026	39,900	60,300	100,200
FROHLICH, LEONARD	BEECH HILL RD	008-041	7,100		7,100
FROHLICH, LEONARD	RIVER RD	008-017	43,400		43,400
FROHLICH, LEONARD E III	RIVER RD	008-048-001	4,100		4,100
FROHLICH, LEONARD E JR	828 RIVER RD	008-043	66,000	78,800	144,800
FROST, DAVID	13 FATHER RASLE RD	006-005	40,500	91,600	132,100
FROST, EVERETT	407 MARTIN STREAM RD	023-035-006-ON		8,400	8,400
FRY, TIMOTHY A	4 BENJAMIN DR	020-003-034-ON		14,100	14,100
FULLERTON, BRANDI T	12 EVERGREEN TERR	019-030-032-ON		53,200	53,200
FURBUSH, DEREK A	726 RIVER RD	008-021-001	41,700	93,600	135,300
FURBUSH, DEREK A	RIVER RD	008-021-004	14,800		14,800
FURBUSH, DERICK	730 RIVER RD	008-051	48,900	146,300	195,200
FURBUSH, JUSTIN	30 MADISON RD	031-005	44,200		44,200
GAEDTKE, JAMES	916 WINDING HILL RD	005-032	33,300	18,300	51,600
GAGNE, ERIN K	WINDING HILL RD	006-026-001-1B	40,900		40,900
GAGNON, CAROL BROWN	242 MARTIN STREAM RD	023-041	36,500	81,900	118,400
GALLANT, EDWARD, LIFE ESTATE	89 MADISON RD	036-016	43,500	105,000	148,500
GAO, JIA	282 MERCER RD	019-065	40,600	53,900	94,500
GARCIA, MARIO A	ROSS HILL RD	022-010-004			
GARDEA, AARON	120 SOPHIE MAY LN	036-003-001	30,200	36,800	67,000
GARDNER, ROBERT	105 AIRPORT HANGAR	013-008-105-ON		15,300	15,300
GARDNER, ROBERT	110 AIRPORT HANGAR	013-008-110-ON		3,200	3,200
GARLAND, EDWIN C JR, LIFE ESTATE	72 CHILDS RD	010-012	40,200	65,600	105,800
GARLAND, JASON A	416 WINDING HILL RD	006-066-001	55,900	101,200	157,100
GARLAND, JOSHUA A	434 WINDING HILL RD	006-066-002	43,300	76,600	119,900
GASPARINO, ROBIN M	135 SANDY RIVER RD	013-027	50,900	65,700	116,600
GAWLER, JOHN	109 AIRPORT HANGAR	013-008-109-ON		25,800	25,800
GEE, ADAM J	10 OLD SCHOOL HOUSE RD	025-022	19,200	175,300	194,500
GEE, ADAM J	10 OLD SCHOOL HOUSE RD	025-022		3,300	3,300
GEIDEL, LANCE W	795 MERCER RD	018-016	60,900	107,900	168,800
GENOVA, MICHAEL P	768 WINDING HILL RD	009-029	101,100	40,800	141,900
GENTILE, JACQUELINE LOVETT	615 RIVER RD	008-014	72,600	119,200	191,800
GERSTENBERGER, KARL	58 PINE ST	027-013	33,200	85,700	118,900
GETCHELL, DAVID	234 BURRILL HILL RD	020-007	49,900	59,300	109,200
GIAMPA, DAVID F	747 WINDING HILL RD	005-014	78,700	103,400	182,100
GIBSON III, JOHN	305 BEECH HILL RD	004-025-002-31		63,900	63,900
GIBSON III, JOHN	305 BEECH HILL RD	004-025-002-31	76,800	298,700	375,500
GIGUERE MICHAEL A	286 WALKER RD	002-007	89,500	21,900	111,400
GILBERT, CORINA	223 BURRILL HILL RD	020-003-001	64,100	203,600	267,700
GILBERT, GARETT	406 WALKER RD	002-005	93,700	355,200	448,900
GILCHRIST, ROBERT B	755 SANDY RIVER RD	005-004	54,700	110,800	165,500
GILCHRIST, SHAYLIN B	773 SANDY RIVER RD	005-004-001	31,100		31,100
GILCOTT, ROBERT E	415 WATERVILLE RD	024-017-001		34,700	34,700
GILCOTT, ROBERT E	415 WATERVILLE RD	024-017-001	77,200	205,700	282,900
GILES, LARRY A	135 WOOD HILL RD	012-008-001	46,000	17,600	63,600
GILLESPIE, CHARLES J	37 CHILDS RD	010-022-001	45,100	165,400	210,500
GILMAN, BOBBI L	485 MARTIN STREAM RD	023-038	36,300	9,300	45,600
GILMAN, CONSTANCE M	49 MERCER RD	028-005	43,900	156,300	200,200
GILMAN, JANET L	42 WELCH ST	033-092	29,200	32,500	61,700
GILMAN, LEONARD	23 SMITHFIELD RD	032-004	33,700	124,700	158,400
GILMAN, ROBERT JR	29 MERCER RD	028-008	35,100	154,500	189,600
GILMAN, ROBERT SR	39 GILMAN DR	028-006	54,100	179,400	233,500
GILMAN, ROBERT W JR	GILMAN DR	028-006-002-01	26,100		26,100
GILMAN, STACEY	33 GILMAN DR	028-006-ON		30,600	30,600
GILMAN, TYLER R	336 WINDING HILL RD	006-034-001	60,900	71,500	132,400

REAL ESTATE VALUATIONS

as of April 1, 2024

Name	Location	Map/Lot	Land Value	Building Value	Total Value
GIROUX, ANDREW, JR.	850 WINDING HILL RD	005-042	39,500	81,300	120,800
GIROUX, DANIEL A	54 BEATRICE LN	001-019-001	56,100	197,600	253,700
GIROUX, SUSAN M	143 BETTERMENT RD	014-048-003	50,300	144,800	195,100
GIROUX, THOMAS	AIRPORT RD	014-048-004-01	31,100		31,100
GIROUX, THOMAS L	131 BETTERMENT RD	014-048-002	47,900	152,200	200,100
GLYNN, JAMEY A	SANDY RIVER RD	009-020	34,300		34,300
GODIN, ANNETTE	38 BEECH HILL RD	008-042	43,300	87,600	130,900
GODIN, THOMAS H	645 MERCER RD	018-013-003	42,000	48,300	90,300
GODINO, JOSEPH E LIFE ESTATE	57 TARBELL HILL RD	012-003	43,900	126,100	170,000
GOEMAN, MISHUAN/LOUISE	155 WARD HILL RD	012-008-002	50,900	133,200	184,100
GOFF, EDWARD R IV	18 GOFF DR	008-015-001	43,100	140,200	183,300
GOFF, EDWARD R IV	9 GOFF DR	008-015	57,200	164,300	221,500
GOFF, NATHAN L	32 GOFF DR	008-016-001	52,900	231,300	284,200
GOGAN, DAVID L	54 BIGELOW HILL RD	024-051-001	33,900	32,900	66,800
GOGAN, STACY LEE	200 BIGELOW HILL RD	024-038-002	38,600	156,400	195,000
GOLDSMITH, GAIL B	32 TEMPESTA WAY	035-053-007-ON		26,000	26,000
GOLDSMITH, MICHAEL	163 SKOWHEGAN RD	020-037-004	47,300	51,500	98,800
GOMEZ, ARTHUR L	45 OLD SCHOOL HOUSE RD	025-026		36,500	36,500
GOMEZ, ARTHUR L	45 OLD SCHOOL HOUSE RD	025-026	79,500	118,100	197,600
GOODINE, EUGENE	16 GOODINES WAY	003-021-025-002	32,600	22,900	55,500
GOODRIDGE, LOREN	148 SMITHFIELD RD	019-041	32,500	10,500	43,000
GOODRIDGE, MERTON J PR	69 OAK HILL RD	021-002	64,000	75,300	139,300
GOODWIN, LORNA A	53 MAIN ST	033-052	33,200	61,600	94,800
GOOLDRUP, RANDY R	77 WALKER RD	003-025-009	43,300	72,400	115,700
GOOLDRUP, RICK J	252 FREDERICK CORNER RD	018-002	37,500	87,300	124,800
GORDON, CHRISTIAN A.C.	161 WALKER RD	003-024-002	30,700		30,700
GORDON, JAMES	3 WADE ST	028-039	33,600	115,600	149,200
GORDON, MERLE H III	21 OAK HILL RD	021-001	46,300	74,700	121,000
GORDON, RICHARD LIFE ESTATE	1 SMITHFIELD RD	032-006	29,500	77,300	106,800
GORDON, RONALD JR	115 OAK HILL RD	021-029	48,600	41,600	90,200
GORMAN, GARY W	366 FREDERICK CORNER RD	017-003-001	44,900	17,900	62,800
GOSSMAN, HEINZ	15 WHIPPORWILL RD	005-047	69,300	215,400	284,700
GOSSMAN, HEINZ A	823 SANDY RIVER RD	005-001	57,000	94,500	151,500
GOSSMAN, KRISTINA	67 WHIPPORWILL RD	005-047-001	53,500	43,000	96,500
GOUCHER, DOREEN E	25 STONE WALL DR	003-012-001	52,100	211,900	264,000
GOUCHER, SETH	2 STONE WALL DR	003-012-001-001	44,900	236,800	281,700
GOULD, CLARENCE	216 FREDERICK CORNER RD	018-005	50,200	52,500	102,700
GOULD, CLARENCE	FREDERICK CORNER RD	018-005-004	28,100		28,100
GOULD, EMMA L	24 BIGELOW HILL RD	024-007	36,700	109,500	146,200
GOULD, RICHARD JR	BURRILL HILL RD	020-027	13,600		13,600
GOWER, BRYAN C	CHILDS RD	010-013-001	15,000		15,000
GOWER, KEVIN/LISA	362 WALKER RD	002-021	37,500	20,600	58,100
GRACE, HAROLD L	BOMBAZEE RD	006-063-064	40,100		40,100
GRAHAM, ALYSSA M	318 RIVER RD	012-013-003	42,900	168,000	210,900
GRANDMAISON, AMANDA	21 HATTO FARM RD	027-027-014	26,600	45,500	72,100
GRANDMAISON, DANIEL A	40 BEECH HILL RD	008-041-ON		6,700	6,700
GRANT, LEAH M	80 WATERVILLE RD	035-013	33,400	87,300	120,700
GRANT, RODNEY	8 PHYLLIS DR	035-020-ON		62,400	62,400
GRANT, RODNEY W	10 HOTEL ST	035-020	43,200	77,000	120,200
GRANT, TYLER G	47 MAIN ST	033-050	30,800	113,100	143,900
GRASS, CHERYL GUILFORD	765 WINDING HILL RD	005-058-001	41,700	82,000	123,700
GRAY, DAVID L	4 OOSOOOLA ST	024-055	31,200	93,500	124,700
GRAY, KIMBERLY M	WADE ST	028-026-002	23,200		23,200
GRAY, SANDRA	40 TEMPESTA WAY	035-053-011-ON		39,300	39,300
GRAY, SANDRA	9 EVERGREEN TERR	019-030-030-ON		21,000	21,000
GRECO, LUCAS	MADISON RD	002-003-001	4,800		4,800

REAL ESTATE VALUATIONS

as of April 1, 2024

Name	Location	Map/Lot	Land Value	Building Value	Total Value
GREENE, NANCIANNE K	99 BURRILL HILL RD	020-003-009	66,100	244,100	310,200
GREENLAW, MATTHEW I & SHARON	27 DOUBLING POINT RD	006-069	78,400	17,400	95,800
GREENLEAF, PATRICIA J	12 TEMPESTA WAY	035-053-AON		31,900	31,900
GREENLEAF, THOMAS A	14 TEMPESTA WAY	035-053-002-ON		23,300	23,300
GREER, PAULA J, HEIRS OF	595 SANDY RIVER RD	009-011	57,100	85,900	143,000
GRIFFETH, ALAN J	448 FREDERICK CORNER RD	017-001-004	44,700	122,200	166,900
GRIFFETH, LESTER E SR	30 WHISPERING PINES DR	002-007-003	73,600	57,100	130,700
GRONDIN, CHRIS	704 AIRPORT HANGAR	013-008-704-ON		21,200	21,200
GTP ACQUISITION PARTNERS III	110 SUNSET HILL RD	020-037-001	34,400	224,900	259,300
GUERRA, CAROLINE	75 SOPHIE MAY LN	031-001	38,100	88,200	126,300
GUILLLOW, RYAN M	147 DODLIN RD	023-030-002	39,300	106,300	145,600
GUSTAFSON, DAVID L	48 DEPOT ST	033-005	22,200	60,500	82,700
HADLEY, JORDAN	15 PINE ST	027-046	33,400	116,500	149,900
HAINES, ARTHUR A	300 FATHER RASLE RD	001-031-002	48,900	108,400	157,300
HALLIDAY, TERRANCE L	16 STANLEY DR	032-026	26,600	54,300	80,900
HAMILTON, BRANDON J	440 BURRILL HILL RD	020-014	59,200	208,500	267,700
HAMILTON, CHASE S	64 SMITHFIELD RD	019-037	35,000	134,900	169,900
HANDY, JOHN C	69 BURRILL HILL RD	020-003-012	59,300	41,000	100,300
HANNON, LISA	101 WATERVILLE RD	035-041	33,200	65,400	98,600
HARDING, CRYSTAL	471 WATERVILLE RD	024-018-006-ON		11,900	11,900
HARDY, BRUCE, LIFE ESTATE	70 MARTIN STREAM RD	019-048-002	44,600	117,200	161,800
HARDY, JOHN	72 MERCER RD	029-010	43,400	140,400	183,800
HARDY, JOHN R	29 SMITHFIELD RD	032-003	33,700	148,400	182,100
HAREK LLC	12 MAIN ST	033-026	37,100	426,100	463,200
HAREK LLC	14 MAIN ST	033-023	33,000	108,000	141,000
HARKINS, JUSTIN JAMES	188 BIGELOW HILL RD	024-038-003	37,700	125,000	162,700
HARLOW VAUGHN A	26 PINE ST	027-051	32,100	83,200	115,300
HARLOW, DARREN E	185 DODLIN RD	023-030-003	38,300		38,300
HARMON, JOSHUA	115 AIRPORT HANGAR	013-008-115-ON		21,600	21,600
HARPER, RICHARD F	26 WILDER HILL RD	019-010-00A	37,000	174,100	211,100
HARRINGTON, MARGARET	OLD SCHOOL HOUSE RD	025-034-001	34,400		34,400
HARRINGTON, NEIL C JR	441 WALKER RD	002-017	45,500	12,700	58,200
HARRISON, ROBERT T	208 WATERVILLE RD	020-003-042-ON		15,000	15,000
HARROP, LAURIN E	56 MECHANIC ST	032-038	36,000	146,300	182,300
HARTSGROVE, ROGER	66 WATERVILLE RD	035-010	33,600	77,000	110,600
HARVILLE, THOMAS W	34 PARK ST	019-032-005	26,100	19,100	45,200
HATCH, SEAN M	377 FREDERICK CORNER RD	013-026	45,900	92,400	138,300
HATFIELD, REGINALD A	110 BIGELOW HILL RD	020-003-00C	47,500	100,800	148,300
HAWES, JOHN E JR, TTE	OLD SCHOOL HOUSE RD	025-014-001	700		700
HAWES, JOHN E JR, TTE	OLD SCHOOL HOUSE RD	025-014-002	700		700
HAWES, JOHN E JR, TTE	OLD SCHOOL HOUSE RD	025-014	8,700		8,700
HAYDEN, JEANNETTE	104 WARD HILL RD	015-030-ON		8,300	8,300
HAYDEN, KEVIN	WILDER HILL RD	022-001	8,400		8,400
HAYDEN, KEVIN	WILDER HILL RD	019-007	49,100		49,100
HAYDEN, RICKIE	100 WARD HILL RD	015-030	64,900	108,400	173,300
HAYDEN, ROBBIE A	331 WALKER RD	002-019-002	54,500	163,700	218,200
HEADWATERS, LLC	OAK HILL RD	021-013	5,700		5,700
HEADWATERS, LLC	OAK HILL RD	021-007-001	1,900		1,900
HEADWATERS, LLC	256 OAK HILL RD	021-018-013-01		10,700	10,700
HEADWATERS, LLC	256 OAK HILL RD	021-018-013-01	56,800	144,100	200,900
HEADWATERS, LLC	OAK HILL RD	021-028	5,500		5,500
HEADWATERS, LLC	OAK HILL RD	021-005	3,700		3,700
HEADWATERS, LLC	WILDER HILL RD	022-014	32,100	18,100	50,200
HEADWATERS, LLC	OAK HILL RD	021-013-001	6,800		6,800
HEADWATERS, LLC	OAK HILL RD	021-008	500		500
HEATH, MICHAEL	16 BENJAMIN DR	020-003-036-ON		23,200	23,200

REAL ESTATE VALUATIONS

as of April 1, 2024

Name	Location	Map/Lot	Land Value	Building Value	Total Value
HEBERT, JENNIFER A ZWEIG	WARD HILL RD	003-008-001	8,400		8,400
HEBERT, SCOTT M	120 WALKER RD	007-019-002	67,600	277,700	345,300
HELGER, KATELYN P	737 MERCER RD	018-015	65,700	91,800	157,500
HENDERSON, CLYDE, ESTATE OF	36 MAIN ST	033-032	29,300	114,500	143,800
HENDERSON, GARRY E	256 BURRILL HILL RD	020-020-002	50,900	156,900	207,800
HENDERSON, HILLARY A	5 OOSoola ST	024-052	28,500	77,300	105,800
HENDERSON, ROBERT	124 MERCER RD	029-003	33,300	98,700	132,000
HENDERSON, SCOTT L	41 MAIN ST	033-048	33,100	93,200	126,300
HENRY THOMAS PERRY & RENEE M	SANDY RIVER RD	005-007	23,200		23,200
HENRY, BRUCE	96 SUNSET HILL RD	020-036	28,400	94,700	123,100
HENRY, FRANCIS	401 SANDY RIVER RD	009-016-002	45,100	167,300	212,400
HENRY, JASON	CHILDS RD	010-022-002	6,900		6,900
HENRY, JASON	CHILDS RD	010-008-001	25,300		25,300
HENRY, JASON F	CHILDS/WINDING HILL RD	010-004	17,600		17,600
HENRY, JASON F	198 MADISON RD	015-006	80,600	164,200	244,800
HENRY, JASON F	BETWEEN CHILDS RD AND	010-009	8,000		8,000
HENRY, MARK J	156 AIRPORT RD	014-012	58,600	127,400	186,000
HENRY, PHILLIP A II	WARD HILL RD	003-025-006-01	50,700	7,100	57,800
HERDMAN, KAHIA C	629 MERCER RD	018-011-001	46,900	31,900	78,800
HERSHBERGER, ELI L	156 WINDING HILL RD	010-029-001	105,300	132,100	237,400
HICKEY, DANIEL	188 BOMBAZEE RD	006-060	60,400	154,200	214,600
HICKEY, DANIEL K	BOMBAZEE RD	006-049-010	28,700		28,700
HICKEY, DANIEL R	BOMBAZEE RD	006-040-008	28,900		28,900
HICKEY, LISA A	BOMBAZEE RD	006-061-062	40,100		40,100
HIETPAS, STEVEN X, TTE	225 OLD SCHOOL HOUSE RD	025-018	67,200		67,200
HIGGINS, ADAM J	221 WATERVILLE RD	024-003-002	43,300	118,300	161,600
HIGGINS, TRACY	20 BOONE RD	023-018-001	36,800	78,800	115,600
HIGHT PROPERTIES, LLC	8 COLONIAL LN	029-012	33,600	120,100	153,700
HIGHT, LOUIS	389 RIVER RD	012-031	78,000	238,200	316,200
HIGHT, LOUIS	412 RIVER RD	012-007	102,900	218,000	320,900
HIGHT, LOUIS J	RIVER RD	012-015	78,300		78,300
HIGHT, LOUIS J	357 RIVER RD	012-016	52,500		52,500
HIGHT, SAMUEL J	369 RIVER RD	012-016-002	70,800	378,500	449,300
HILLS, SHERRIE A	500 WATERVILLE RD	024-028-009	45,900	106,900	152,800
HILTON, BENJAMIN R	9 OOSoola ST	024-053	28,500	73,600	102,100
HILTON, GARY M, LIFE ESTATE	SANDY RIVER RD	009-018-001	14,100		14,100
HILTON, GARY M, LIFE ESTATE	479 SANDY RIVER RD	009-017-001	54,900	153,800	208,700
HILTON, JAMES L, TTE	SANDY RIVER RD	009-005-001	17,400		17,400
HILTON, JAMES L, TTE	906 WINDING HILL RD	005-063-ON		10,800	10,800
HILTON, JAMES L, TTE	SANDY RIVER RD	009-005	6,500		6,500
HILTON, JAMES L, TTE	WINDING HILL RD	005-018	15,600		15,600
HILTON, JAMES L, TTE	WINDING HILL RD	005-064	8,200		8,200
HILTON, JAMES L, TTE	797 SANDY RIVER RD	005-016	37,700	103,400	141,100
HILTON, JAMES L, TTE	906 WINDING HILL RD	005-063	45,900		45,900
HILTON, JAMES L, TTE	WINDING HILL RD	005-011	20,900		20,900
HILTON, JAMES L, TTE	940 SANDY RIVER RD	005-008-000	146,600	340,000	486,600
HILTON, JAMES L, TTE	WINDING HILL RD	005-015	38,200	14,700	52,900
HILTON, JAMES L, TTE	SANDY RIVER RD	009-003	18,900		18,900
HILTON, JAMES L, TTE	SANDY RIVER RD	005-066	2,500		2,500
HILTON, JAMES L, TTE	WINDING HILL RD	005-043	500		500
HILTON, JAMES L, TTE	SANDY RIVER RD	009-021	43,900		43,900
HILTON, JAMES L, TTE	WINDING HILL RD	005-054	31,400		31,400
HILTON, JAMES L, TTE	SANDY RIVER RD	009-019	20,000		20,000
HILTON, JAMES L, TTE	SANDY RIVER RD	005-017	12,700		12,700
HILTON, JAMES L, TTE	940 SANDY RIVER RD	005-008-000-ON		109,400	109,400
HILTON, JAMES L, TTE	940 SANDY RIVER RD	005-008-000	16,800	27,700	44,500

REAL ESTATE VALUATIONS

as of April 1, 2024

Name	Location	Map/Lot	Land Value	Building Value	Total Value
HILTON, JEANNETTE M	28 MECHANIC ST	032-042	33,200	110,200	143,400
HILTON, JESSE D	904 WINDING HILL RD	005-035-065	40,100	225,700	265,800
HILTON, JOHN	24 EVERETT ST	020-075	42,000	175,900	217,900
HILTON, MICHAEL R	RIVER RD	012-022	22,200		22,200
HILTZ, RAYMOND	250 CHILDS RD	009-035	53,900	156,900	210,800
HIMMELRIGHT, GEORGE HENRY	29 SAVAGE DR	023-020-006	38,300	240,700	279,000
HINMAN, HENRY III	101 AIRPORT HANGAR	013-008-101-ON		53,000	53,000
HINMAN, ROBERT	800 AIRPORT HANGAR	013-008-800-ON		29,200	29,200
HOBBS, ROGER	360 FATHER RASLE RD	001-020-001	42,900	70,800	113,700
HOBBS, ROGER W	FATHER RASLE RD	001-020-005	23,100		23,100
HODGDON, LINDA E	BIGELOW HILL RD	024-038-008	16,400		16,400
HODGDON, LINDA E	126 BIGELOW HILL RD	024-038-007	37,500	117,500	155,000
HODGDON, MARY	463 WINDING HILL RD	006-029	45,900	87,600	133,500
HODGDON, TATE A	858 WINDING HILL RD	005-041	36,500	75,100	111,600
HODGES, JACKMAN D	98 MERCER RD	029-007	34,000	85,400	119,400
HODGES, KAITLYN M	RED BARN RD	003-014-010	25,900		25,900
HODGES, MARK	39 GEORGE ST	008-028	43,500	101,700	145,200
HODGES, MARK	RED BARN RD	003-014-009	25,500		25,500
HOGAN, ZACK	49 MEADOW RIDGE RD	019-030-028-ON		30,700	30,700
HOLDEN, RANDY E	625 BEECH HILL RD	004-017-003	53,200	194,400	247,600
HOLMES, LOGAN M	329 MADISON RD	011-012-003	47,900	34,100	82,000
HOLT, BRENDA J	141 MERCER RD	027-024	37,400	92,600	130,000
HOLT, CASEY ERIC	18 WILDER HILL RD	019-010-001	63,400	47,400	110,800
HOLT, DARLENE	56 MARTIN STREAM RD	019-048-003	33,200	51,000	84,200
HOLT, ERNESTINE	614 MERCER RD	018-023	43,200	13,600	56,800
HOLT, JOHN	75 MADISON RD	036-018	44,500	101,600	146,100
HOLT, PAULINE, LIFE ESTATE	93 PERKINS ST	032-008	45,500	106,800	152,300
HOOD, WILLIAM J	31 MECHANIC ST	032-031	33,400	91,300	124,700
HOPKINS, JOANNA	374 SMITHFIELD RD	023-017	42,900	89,500	132,400
HOPKINS, LEONARD F	BIGELOW HILL RD	024-033	14,100		14,100
HOPKINS, ROBERT	37 UPPER MAIN ST	028-028	33,200	117,000	150,200
HOPKINS, WAYNE	103 WILDER HILL RD	019-002-003	49,200	3,000	52,200
HOVEY, BRET A	50 ROSS HILL RD	022-028	69,700	206,300	276,000
HOWARD THOMAS P & LUANE	22 PLEASANT HILL DR	030-002	34,000	104,300	138,300
HUARD, ELIZABETH A	SKOWHEGAN RD	020-045	4,400		4,400
HUBBARD, BRIAN M	284 MADISON RD	011-014-001	43,900	52,800	96,700
HUBBARD, WILLIAM E	4 AJ DR	023-042-001-ON		13,000	13,000
HULL, TROY	204 AIRPORT HANGAR	013-008-204-ON		13,300	13,300
HUMPHREY, TROY W	17 ROCKY RD	016-010-002	44,300	130,400	174,700
HUMPHREY, WALTER J JR	32 WALNUT DR	019-030-019-ON		23,300	23,300
HUNT, HELEN E	17 OOSoola ST	024-005-006	35,600	52,500	88,100
HUNT, JOSEPH	15 INDEPENDENCE DR	004-032-004	23,900		23,900
HUNT, ROSE (LABRIE)	10 CURRIER DR	027-027-001-ON		45,700	45,700
HURLBUTT LOGAN D	79 DODLIN RD	023-061-002	34,500	100,600	135,100
HURLEY, BRUCE	301 AIRPORT HANGAR	013-008-301-ON		8,200	8,200
HURLEY, BRUCE	112 AIRPORT HANGAR	013-008-112-ON		10,800	10,800
HYLER, RICHARD W	349 SKOWHEGAN RD	016-006-003	47,100	32,800	79,900
ILINSKY, MIROSLAV V	30 OOSoola ST	024-005-007	33,900	172,500	206,400
IRELAND, CHRISTOPHER M	30 BROTHERS WAY	015-002-002	55,700	235,700	291,400
IRELAND, RUSSELL	50 CHILDS RD	010-047	33,100	41,200	74,300
IRELAND, RUSSELL	CHILDS RD	010-014	17,100		17,100
IRELAND, STEPHEN	95 MADISON RD	036-015	43,500	134,400	177,900
JACKSON, JEFFREY E	WARD HILL RD	007-003-002	52,300		52,300
JACKSON, JEFFRY E & BEATA J	13 COLONIAL LN #2	029-009-002	23,100	71,900	95,000
JACKSON, JEFFRY E & BEATA J	COLONIAL LN	029-014-008	2,600	5,700	8,300
JACKSON, SUSAN	623 WATERVILLE RD	025-019	73,900	33,100	107,000

REAL ESTATE VALUATIONS

as of April 1, 2024

Name	Location	Map/Lot	Land Value	Building Value	Total Value
JACQUES BRYANT P	MADISON RD	011-003-001-01	31,100		31,100
JACQUES, BRYANT P	386 CHILDS RD	009-041	49,900	227,400	277,300
JANDREAU, BRIAN	482 WATERVILLE RD	024-028-002	49,900	65,200	115,100
JARDINE, EVERETT	225 WATERVILLE RD	024-003-003	33,200	27,300	60,500
JARDINE, EVERETT & LOIS	231 WATERVILLE RD	024-003-001	70,700	94,400	165,100
JELLISON, LELAND	793 SANDY RIVER RD	005-003	57,500	168,900	226,400
JENCKS, ERIN M	10 MERCER RD	028-044	24,100	88,300	112,400
JENSEN, HARRY J	26 GILMAN DR	028-006-002	40,200	33,800	74,000
JERVEY, NANCY	213 BEECH HILL RD	008-034	54,500	205,000	259,500
JEWELL, CRAIG D	39 INDEPENDENCE DR	004-032-005	45,200	251,700	296,900
JJ PIT LLC	78 MAPLE ST	015-020-006	44,400	28,300	72,700
JOHNSON, GREGORY W	646 SKOWHEGAN RD	016-032	56,600	103,200	159,800
JOHNSON, JEFFREY	711 RIVER RD	008-052	69,600	210,500	280,100
JOHNSON, JOHN H	50 GEORGE ST	008-025-001	53,200	172,900	226,100
JOHNSON, MARK D	353 MADISON RD	011-004	46,900	70,400	117,300
JOHNSON, MAXINE LIFE ESTATE	16 FAWN RD	025-031	50,500	110,700	161,200
JOHNSTON, RANDALL D	87 CHILDS RD	010-049-001	30,700	44,400	75,100
JOLLY, DOUGLAS	16 MERCER RD	028-042	33,200	116,800	150,000
JONES, DAVID	ROSS HILL RD	022-027	4,000		4,000
JONES, DAVID	8 WADE ST	028-034	36,300	68,000	104,300
JONES, DAVID	332 WILDER HILL RD	022-021	46,500	155,500	202,000
JONES, DEAN	17 DEPOT ST	033-099		43,600	43,600
JONES, DONALD	SKOWHEGAN RD	016-006	32,800		32,800
JONES, GALEN	329 SKOWHEGAN RD	016-006-002	62,700	85,300	148,000
JONES, GLENN A	232 AIRPORT RD	010-035-006	81,800	160,000	241,800
JONES, JEFFREY	201 MADISON RD	015-026	76,500	179,100	255,600
JONES, JEFFREY D	550 WILDER HILL RD	022-029	46,900	68,200	115,100
JONES, LARRY A	561 WINDING HILL RD	006-025	98,000	273,000	371,000
JONES, MICHAEL D	WILDER HILL RD	022-023	6,000		6,000
JONES, NANCY HUNT	442 WINDING HILL RD	006-030-001	45,200	77,400	122,600
JONES, PATRICIA M DRURY	117 WATERVILLE RD	035-052	33,000	24,900	57,900
JONES, RITA L	14 PARK ST	019-032-002	25,900	66,400	92,300
JONES, RYAN M	263 CHILDS RD	009-022	58,600	84,700	143,300
JONES, RYAN M	169 MERCER RD	027-006	33,400	22,900	56,300
JONES, RYAN M	169 MERCER RD	027-006		26,700	26,700
JONES, RYAN M	MERCER RD	014-007-001	27,100		27,100
JONES, SCOTT C	5 BRANDY AVE	018-012	42,900	2,700	45,600
JOY, DAVID M	663 MADISON RD	006-074-001	43,300	163,200	206,500
JP MORGAN CHASE NATIONAL ASSN	14 WELCH ST	033-054-001	32,300	79,500	111,800
JUDD, CRAIG	798 RIVER RD	008-044	44,500	119,400	163,900
JUDKINS, CHERYL WILLIAMS	80 ROSS HILL RD	022-024-001	31,600	91,800	123,400
JUDKINS, ROY	ROSS HILL RD	022-028-001	24,700		24,700
JURDAK, ROBERT L JR, ESTATE OF	BURRILL HILL RD	020-011-002	25,100		25,100
KAHERL, MICHAEL C	60 DEPOT ST	033-007	21,300	69,300	90,600
KALLIO, KAREN	308 MARTIN STREAM RD	023-070	44,300	55,600	99,900
KAY, ROGER A	116 AIRPORT HANGAR	013-008-116-ON		23,800	23,800
KEEFE, JOHN R	27 MCKENZIE CIR	003-022-002-02	42,200	13,500	55,700
KEELER, AMBER M	29 RIVER RD	034-042	34,300	90,700	125,000
KEISTER, JOHN	21 PINE ST	027-045	33,200	97,600	130,800
KEISTER, JOHN JR	341 FREDERICK CORNER RD	017-008	50,900	134,000	184,900
KEISTER, MATTHEW J	CHILDS RD	010-023	45,400		45,400
KEISTER, MATTHEW J	AIRPORT RD	010-045	10,000		10,000
KEISTER, MELANNIE M	WILDER HILL RD	022-024	7,300		7,300
KEISTER, MELANNIE M	19 BETTERMENT RD	010-040-001	55,500	72,000	127,500
KEISTER, MELANNIE M, TTE	136 WINDING HILL RD	010-040	50,500	112,700	163,200
KEITH, BARBARA A	25 PARK ST	019-032-024	25,400	44,900	70,300

REAL ESTATE VALUATIONS

as of April 1, 2024

Name	Location	Map/Lot	Land Value	Building Value	Total Value
KEITH, PRISCILLA L	232 MARTIN STREAM RD	023-058	37,300	46,200	83,500
KEITH, RONALD	50 WATERVILLE RD	035-008	33,700	90,400	124,100
KEMEZYS, HARRIET	MADISON RD	011-014	29,800		29,800
KEMEZYS, HARRIET	MADISON RD	011-003	72,300		72,300
KEMEZYS, HARRIET	MADISON RD	011-001-001			
KEMEZYS, PAUL	600 SKOWHEGAN RD	016-031-004	46,900	120,100	167,000
KENNEBEC VALLEY COMMUNITY COLL	MARTIN STREAM RD	019-050-005	18,500		18,500
KENNEDY, TIMOTHY J	67 LLOYD RD	001-020-004	60,300	81,300	141,600
KENYON, DAVID & MARION	78 WARD HILL RD	015-014-001	45,300	253,500	298,800
KETCHUM, IVAN	BOMBAZEE RD	006-040-002	28,500		28,500
KETCHUM, IVAN	BOMBAZEE RD	006-022-004	23,300		23,300
KETCHUM, IVAN R	DOUBLING POINT RD	006-070	59,400		59,400
KETCHUM, REBECCA F	22 SOPHIE MAY LN	031-011	61,100	247,000	308,100
KETCHUM, ROBERTA	5 PINE ST	027-048	35,400	128,700	164,100
KETCHUM, ROBERTA	BOMBAZEE RD	006-040-007	20,800		20,800
KETCHUM, ROBERTA L	REBECCA ST	014-032	49,300	39,800	89,100
KETCHUM, ROBERTA L	178 BOMBAZEE RD	006-056-057	62,600	77,300	139,900
KETTERER, ANDREW	60 MAIN ST	033-011	22,600	118,500	141,100
KEYES, APRIL S	27 UPPER MAIN ST	028-030	33,400	81,400	114,800
KILGORE, MICHAEL	1 MCKENZIE CIR	003-022-002	43,900	52,900	96,800
KINCAID-BOONE, VALERIE	33 MOUNTAIN DR	023-018-004	34,200	101,600	135,800
KINCAID-BOONE, VALERIE	32 MOUNTAIN DR	023-018-ON-2		7,300	7,300
KING, BRIAN L	96 WATERVILLE RD	020-048	33,300	155,900	189,200
KING, JEFFREY M	53 GRIFFETH RD	007-022-003	59,300	155,400	214,700
KINNEY, DANIEL	243 WILDER HILL RD	018-037	62,500	202,700	265,200
KINNEY, SHEILA	WILDER HILL RD	019-006-001	50,200		50,200
KINNEY, SHEILA	39 WADE ST	028-024	35,100	84,100	119,200
KINNEY, SHEILA A	WILDER HILL RD	018-037-002	50,700		50,700
KINNEY, SHEILA A	140 WILDER HILL RD	019-006-001-ON		31,100	31,100
KINNEY, STEPHEN R	87 WATERVILLE RD	035-038	33,000	25,600	58,600
KIRK DANNY F	WALKER RD	002-019-005	42,000		42,000
KIRK, DANNY F	356 WALKER RD	002-006	40,500	15,300	55,800
KIRKWOOD, STEVEN T JR	600 WARD HILL RD	003-025	51,700	195,900	247,600
KITCHIN, DANIELLE R	309 WALKER RD	003-007-001	60,100	23,300	83,400
KNIGHT, LEATRICE E	41 SMITHFIELD RD	032-001	33,700	138,000	171,700
KNOWLES, ANTHONY M	124 BETTERMENT RD	014-026-002	47,600	167,600	215,200
KNOWLES, DONALD	67 AIRPORT RD	014-034-000-ON		8,100	8,100
KNOWLES, DONALD	69 AIRPORT RD	014-034	113,500	67,300	180,800
KNOWLES, DONALD	67 AIRPORT RD	014-034-000-ON		7,600	7,600
KNOWLES, DONALD	69 AIRPORT RD	014-034		3,000	3,000
KNOWLES, LAWRENCE	99 AIRPORT RD	014-034-002	52,000	6,800	58,800
KNOWLES, LAWRENCE	99 AIRPORT RD	014-034-002		39,600	39,600
KNOX, ELLA	22 MAPLE ST	034-018	32,200	51,100	83,300
KNOX, LARRY W SR	10 GRIFFETH RD	007-002-001-ON		14,000	14,000
KNOX, SARAH P	731 WARD HILL RD	003-015	64,100	73,800	137,900
KORHONEN, TAHVO	72 MAIN ST	033-083	38,000	89,700	127,700
KRASNAVAGE, KRISTIE L	8 INDEPENDENCE DR	004-020-004	41,200	238,100	279,300
KRAUSE, STEPHEN B	23 PLEASANT HILL DR	030-008	34,000	72,100	106,100
KRISTIN A CARUSO HERITAGE TRUST	366 CHILDS RD	009-039	52,300	318,600	370,900
KRISTIN A CARUSO HERITAGE TRUST	CHILDS RD	009-038	34,800		34,800
KRISTIN A CARUSO HERITAGE TRUST	CHILDS RD	009-040	28,500		28,500
KRONHOLM RONALD E	102 OAK HILL RD	021-023	14,700	22,000	36,700
KRUSE, STEPHAN L JR	42 BRIANS WAY	012-025	41,300	362,100	403,400
KRUSE, STEPHEN	505 RIVER RD	012-026	48,900	200	49,100
KULISICH, DOUGLAS	242 FREDERICK CORNER RD	018-003	44,500	64,900	109,400
KULISICH, DOUGLAS	FREDERICK CORNER RD	018-001-001	43,500		43,500

REAL ESTATE VALUATIONS

as of April 1, 2024

Name	Location	Map/Lot	Land Value	Building Value	Total Value
KUNCIO, JAKE	398 MADISON RD	011-001	82,000	72,100	154,100
LAAL HOLDINGS LLC	4 MADISON RD	031-010	32,300	373,200	405,500
LABELLE, MICHAEL R	WATERVILLE RD	025-035	29,600		29,600
LABONVILLE, TODD W	335 SKOWHEGAN RD	016-043	43,400	117,200	160,600
LACAMERA, CHRISTOPHER PATRICK	811 SANDY RIVER RD	005-002	56,900	114,000	170,900
LACASSE, THOMAS J	67 MOUNTAIN DR	023-018	44,400	116,600	161,000
LACHAPELLE, DAVID	21 HAYNES RD	023-044-003	36,900	165,100	202,000
LADD, SHELDON L	428 BURRILL HILL RD	020-011-00A	53,100	121,500	174,600
LAFRATTA, RONALD	BEECH HILL RD	008-035	1,700		1,700
LAMB, AMANDA	542 SANDY RIVER RD	009-030	49,900	34,200	84,100
LAMBERT, BETH	252 BIGELOW HILL RD	024-037-004		8,700	8,700
LAMBERT, BETH	252 BIGELOW HILL RD	024-037-004	39,500	263,100	302,600
LAMBERT, BETH	BIGELOW HILL RD	024-037	16,500		16,500
LAMBERT, BRUCE	39 BURRILL HILL RD	020-030-002	47,300	146,300	193,600
LAMBERT, CODY D	101 SANDY RIVER RD	013-028	48,900	37,100	86,000
LAMBERT, DILLON J	116 WATERVILLE RD	020-030-003	43,900	68,200	112,100
LAMBERT, DILLON J	156 WILDER HILL RD	019-006	78,900	330,800	409,700
LAMBERT, DILLON J	427 SMITHFIELD RD	023-005-001	36,100	103,300	139,400
LAMBERT, DILLON J	WATERVILLE RD	020-030-003-ON		81,700	81,700
LAMBERT, DOUGLAS C	62 MCINTYRE RD	019-016	41,300	138,700	180,000
LAMBERT, GARRETT W	SANDY RIVER RD	013-010-003	37,000		37,000
LAMBERT, JOYCE L, LIFE ESTATE	56 DEPOT ST	033-006	26,400	77,800	104,200
LAMBERT, KRISTEN L	34 OOSoola ST	020-025	37,100	154,700	191,800
LAMBERT, NICHOLAS G	393 AIRPORT RD	010-025-001	41,700	19,400	61,100
LAMBERT, PATRICIA R	17 HATTO FARM RD	027-027-013	26,900	68,000	94,900
LAMBERT, SCOTT	80 SANDY RIVER RD	013-015-001	46,900	210,100	257,000
LAMBERT, SHAWN A	WATERVILLE RD	024-024-006	10,100		10,100
LAMBERT, SHAWN A	680 WATERVILLE RD	025-021	51,100	140,200	191,300
LAMBERT, STEVEN A	33 HATTO FARM RD	027-027-014-001	27,000	54,600	81,600
LAMBERT, TIMOTHY	SANDY RIVER RD	013-010-002	8,500	5,100	13,600
LAMBERT, TIMOTHY	166 SANDY RIVER RD	013-015	80,500	167,900	248,400
LAMBERT, TIMOTHY	SANDY RIVER RD	013-016	35,500	41,600	77,100
LAMBERT, TIMOTHY	166 SANDY RIVER RD	013-015		68,200	68,200
LAMBERT, TIMOTHY G	24 CHILDS RD	010-046	33,400	28,000	61,400
LAMBERT, TIMOTHY G	SANDY RIVER RD	013-012	19,800		19,800
LAMBERT, TIMOTHY G	CHILDS ROAD	013-003-007	34,500		34,500
LAMBERT, TIMOTHY G	SANDY RIVER RD	013-012	53,400	220,200	273,600
LAMBERT-LADD, CONNIE	22 REBECCA ST	027-039	33,200	102,200	135,400
LAMONTAGNE, HANNAH M	47 PERKINS ST	019-060	42,900	141,100	184,000
LANCASTER, ERIC	WILDER HILL RD	022-003-001	56,100		56,100
LANCASTER, ERIC	449 WILDER HILL RD	022-003	59,700	115,300	175,000
LANCASTER, STEVEN	14 WILDER HILL RD	019-011	37,200	113,800	151,000
LANCOT, DANNY	61 BIGELOW HILL RD	024-043-004	48,400	136,900	185,300
LANCOT, DANNY II	170 BIGELOW HILL RD	024-038-005	37,200	130,600	167,800
LANDRY LISA G	283 BEECH HILL RD	004-025-003	55,100	279,800	334,900
LANDRY, ALYSSA V	433 WINDING HILL RD	006-032-001	63,900	96,400	160,300
LANDRY, ERIN J	57 UPPER MAIN ST	028-021	41,600	113,900	155,500
LANDRY, LISA M	WARD HILL RD	012-005-004	44,900		44,900
LANDRY, LISA M	386 WARD HILL RD	011-006	88,500	138,700	227,200
LANDRY, LISA M	WARD HILL RD	012-005	20,100		20,100
LANDRY, LISA M	WARD HILL RD	007-006	78,300	44,700	123,000
LANDRY, RUSSELL JR	WARD HILL RD	015-010-001	23,100		23,100
LANEY, ALLAN W, TTE	673 RIVER RD	008-055	61,000	179,300	240,300
LANEY, CARL JR	DODLIN RD	023-022-001	13,800		13,800
LANEY, CARL JR	100 DODLIN RD	023-027	42,300	47,900	90,200
LANEY, CARL SR	72 DODLIN RD	019-044	43,700	96,000	139,700

REAL ESTATE VALUATIONS

as of April 1, 2024

Name	Location	Map/Lot	Land Value	Building Value	Total Value
LANEY, CARL SR	DODLIN RD	023-028	19,800		19,800
LANEY, GLEN B & CAROL T	WINDING HILL RD	010-031	104,700		104,700
LANEY, STEPHEN A LIFE ESTATE	GOODWIN LN	004-009	12,400		12,400
LANEY, STEPHEN A LIFE ESTATE	GOODWIN LN	004-007	10,400		10,400
LANEY, STEPHEN A LIFE ESTATE	RED BARN RD-DISCONTIN	004-004	4,000		4,000
LANEY, TIMOTHY P	GOODWIN LN	004-008	16,400	8,000	24,400
LANEY, WILLIAM	728 BEECH HILL RD	004-002-001	38,000	76,200	114,200
LANOUE, SHELLEY	RIVER RD	008-047	10,100		10,100
LAPOINTE, STEPHEN	175 SMITHFIELD RD	019-027	36,600	59,200	95,800
LARSEN, GERALD	93 BEECH HILL RD	008-038	53,600	148,200	201,800
LAULETTA, JOANNE	44 PARK ST	019-032	27,000	27,900	54,900
LAVERDIERE, CHARLES	117 AIRPORT HANGAR	013-008-117-ON		26,200	26,200
LAVERDIERE, CHARLES	113 AIRPORT HANGAR	013-008-113-ON		19,700	19,700
LAWLER, JANITA A	270 SMITHFIELD RD	023-063	43,300	58,200	101,500
LAWLER, KEITH W	16 HATTO FARM RD	027-027-015	26,100	28,300	54,400
LAWN, RHEANNA A	69 SMITHFIELD RD	019-034	25,900	101,600	127,500
LAWRENCE, JILL A	161 MERCER RD	027-020	32,800	100,100	132,900
LAWRENCE, TIMOTHY	11 CAINS WAY	024-028-ON		16,400	16,400
LAYTON, DANIELLE	546 WATERVILLE RD	024-024-003	15,800		15,800
LEACH, CRAIG S	264 WALKER RD	003-002	60,200	18,500	78,700
LEAVITT, SHEILA	4 PINE ST	027-055	33,000	86,800	119,800
LEBANON LODGE OF FREE & ACCEPTE	251 MERCER RD	014-040	50,100	148,800	198,900*
LEBLANC, XZAVIER	134 BEECH HILL RD	008-033-003	46,500	192,100	238,600
LEBRUN, JEROME	629 MADISON RD	006-011	43,900	78,000	121,900
LEBRUN, PAUL H	42 CARMICHAEL DR	016-031-006	64,400	103,100	167,500
LECLAIR, JIM F JR	534 FATHER RASLE RD	001-002	46,700	151,500	198,200
LEDGER, DANA A	216 WARD HILL RD	015-011-001	47,900	17,500	65,400
LEDGER, DANA A	703 AIRPORT HANGAR	013-008-703-ON		22,500	22,500
LEDGER, DANA A	138 TARBELL HILL RD	007-010	50,300	300	50,600
LEDGER, DANA A	96 TARBELL HILL RD	007-033	22,200		22,200
LEDGER, DANA A	TARBELL HILL RD	007-010-02A	9,200		9,200
LEDGER, DANA A	56 TARBELL HILL RD	007-021	48,600	80,500	129,100
LEDGER, DEBORAH	435 MERCER RD	014-007	43,900	127,700	171,600
LEDGER, MANDY S	29 HALEY DR	020-003-011	53,300	36,200	89,500
LEFEBVRE, DAVID	305 AIRPORT HANGAR	013-008-305-ON		12,900	12,900
LEFEBVRE, MATTHEW J	74 PERKINS ST	032-014	33,400	74,100	107,500
LEHAY, SUE E	27 PLEASANT HILL DR	030-009	34,000	101,800	135,800
LEIGHTON, JANET	11 SMITHFIELD RD	019-055-002-ON		23,800	23,800
LEMELIN, JAMES CISCO	21 AIRPORT RD	027-018	29,200	63,800	93,000
LEMIEUX, STEVEN R	46 MECHANIC ST	032-039	22,600	4,800	27,400
LEN POULIN SAND & GRAVEL	WILDER HILL RD	022-018	20,000		20,000
LEO, JAMES A	SANDY RIVER RD	009-018	11,300		11,300
LEO, JAMES A	451 SANDY RIVER RD	009-017	80,300	157,500	237,800
LEONARD, ALYSSA K	529 FATHER RASLE RD	001-007	43,300	75,100	118,400
LEONARD, PAMELA L	15 ROY ST	035-038-002	26,700	60,100	86,800
LESCHINSKI, ROBERT	364 WILDER HILL RD	022-010-002	60,100	140,600	200,700
LESCHINSKI, ROBERT	WILDER HILL RD	022-020-001	29,100		29,100
LESSARD, MICHAEL A	31 OAK HILL RD	021-003	37,500	31,900	69,400
LEVIN, JEFFREY	62 GEORGE ST	008-024-001	43,300	7,000	50,300
LEWIA, BRIAN & KATHLEEN A	247 SKOWHEGAN RD	016-050	61,500	317,100	378,600
LEWIA, BRIAN & KATHLEEN A	247 SKOWHEGAN RD	016-050		6,500	6,500
LEWIS, DAVID	60 WINDING HILL RD	014-027-001	36,100	102,200	138,300
LEWIS, MERLE JR	640 MADISON RD	006-009-001	19,200		19,200
LEWIS, MERLE JR	787 WINDING HILL RD	005-059	33,100	39,000	72,100
LEWIS, MERLE JR	WINDING HILL RD	005-061	11,700		11,700
LEWIS, SHARON	120 BIGELOW HILL RD	020-003-00D	39,300	50,300	89,600

REAL ESTATE VALUATIONS

as of April 1, 2024

Name	Location	Map/Lot	Land Value	Building Value	Total Value
LEWIS, SHERRI A	326 WINDING HILL RD	010-050	46,900	88,900	135,800
LIAO, JIAMIN	114 UPPER MAIN ST	014-031	37,800	138,200	176,000
LIAO, JIAMIN	114 UPPER MAIN ST	014-031		1,100	1,100
LIBBY, ALVIN	318 WALKER RD	002-024	43,900	120,100	164,000
LIBBY, ANDREW	345 MADISON RD	011-012-001	45,500	102,400	147,900
LIBBY, BETTY M	324 WALKER RD	002-014	43,300	82,300	125,600
LIBBY, BRANDON E	444 MARTIN STREAM RD	023-039	38,900	51,500	90,400
LIBBY, BRUCE A	24 WALKER RD	007-002	76,300	134,600	210,900
LIBBY, DANIELLE M	RIVER RD	008-016	53,500		53,500
LIBBY, DANIELLE M	35 GOFF DR	008-016-002	56,400	232,900	289,300
LIBBY, DESIREE A	BURRILL HILL RD	020-031-001	48,100		48,100
LIBBY, DESIREE A	94 WATERVILLE RD	020-032	48,500	185,400	233,900
LIBBY, JUNE A	278 MARTIN STREAM RD	023-042-008-ON		17,100	17,100
LIBBY, LEW Z	61 WATERVILLE RD	035-033	33,000	92,600	125,600
LIBBY, LEW Z	55 WATERVILLE RD	035-032	44,000	115,800	159,800
LIBBY, MICHAEL	3 MCINTYRE RD	019-021	36,300	146,100	182,400
LIBBY, RYAN T	152 DODLIN RD	023-029	61,400	220,700	282,100
LIBBY, SHELLY L	53 MERCER RD	028-004	34,400	142,800	177,200
LIBBY, TIMOTHY	62 MARTIN STREAM RD	019-048-001	34,900	176,400	211,300
LIBBY, WAYNE D	27 WATERVILLE RD	035-025	33,100	201,600	234,700
LLOYD, JEFFREY	MADISON RD	001-025	12,300		12,300
LLOYD, SCOTT	42 LLOYD RD	001-020-002	42,900	197,400	240,300
LMP PROPERTIES LLC	MADISON RD	001-010	18,600		18,600
LMP PROPERTIES LLC	1190 MADISON RD	001-009	65,500		65,500
LMP PROPERTIES LLC	1149 MADISON RD	001-010	123,300		123,300
LNL PROPERTIES, LLC	586 SKOWHEGAN RD	016-029	58,500	323,500	382,000
LOCKE, ALBERT L	621 WINDING HILL RD	006-024-002-01	45,900	57,100	103,000
LOCKE, JACQUELINE A	306 RIVER RD	012-013-001	45,800	162,200	208,000
LONG KEVIN G	123 BETTERMENT RD	014-048-001	40,900	107,900	148,800
LONG, CHARLES	34 WATERVILLE RD	020-033	49,000	113,800	162,800
LONGIARU, DAVID ALAN	MADISON T/L	001-024	53,500		53,500
LONGSTAFF, NANCY E	313 WATERVILLE RD	024-011-003	54,100	121,100	175,200
LONNQUIST, CHESTER	106 WATERVILLE RD	020-049	34,000	65,500	99,500
LOWE, LAWRENCE	335 BEECH HILL RD	004-017	28,500		28,500
LOWE, RUSSELL	344 BURRILL HILL RD	020-029	39,100	97,400	136,500
LUCAS, DARRYL C, TTE	WARD HILL RD	003-011	73,900		73,900
LUCE, BRIAN R	266 CHILDS RD	009-036	56,100	305,600	361,700
LUCE, DONALD JR	BIGELOW HILL RD	024-036	15,600		15,600
LUCE, EARL W JR LIFE ESTATE	27 PERKINS ST	033-087	26,000	67,700	93,700
LUCE, KIRT	20 PERKINS ST	033-040	30,000	71,500	101,500
LUCE, PAUL M	17 MAIN ST	033-038	29,500	81,200	110,700
LUCE, WAYNE	25 WELCH ST	033-061	26,900	85,000	111,900
LUKER, ELIJAH J	304 AIRPORT RD	014-022	43,400	63,400	106,800
LYMAN, DANIEL	584 BEECH HILL RD	004-015-000	76,800	242,300	319,100
LYMAN, DANIEL	584 BEECH HILL RD	004-015-000		27,500	27,500
LYMAN, DANIEL E	510 BEECH HILL RD	004-014	104,700	89,800	194,500
LYMAN, DANIEL E	82 MECHANIC ST	032-035	29,200	36,700	65,900
LYMAN, DANIEL E	92 RED BARN RD	003-014-002	46,800	164,300	211,100
LYMAN, DANIEL E	510 BEECH HILL RD	004-014		158,900	158,900
LYMAN, DANIEL E	510 BEECH HILL RD	004-014		44,700	44,700
LYMAN, DAVID A, LIFE ESTATE	540 BEECH HILL RD	004-014-003-02	44,900	86,200	131,100
LYMAN, EMILY D	613 BEECH HILL RD	004-017-004	46,900	160,500	207,400
LYMAN, JAMES	562 BARD HILL RD	003-025-003	60,000	170,600	230,600
LYMAN, JAMES A	TARBELL HILL RD	007-017-002	28,000		28,000
LYMAN, MICHAEL J	191 WILDER HILL RD	018-037-001	46,700	169,600	216,300
LYMAN, PETER G	538 BEECH HILL RD	004-014-003-01	52,300	227,900	280,200

REAL ESTATE VALUATIONS

as of April 1, 2024

Name	Location	Map/Lot	Land Value	Building Value	Total Value
LYMAN, THOMAS	562 BEECH HILL RD	004-014-001	61,000	77,600	138,600
LYMAN, THOMAS A, PETER, TIMOTHY	BEECH HILL RD	004-014-002	900		900
LYMAN, TIMOTHY	WALKER RD	003-025-011	17,300		17,300
LYMAN, TIMOTHY	BEECH HILL RD	004-002-00C	6,600		6,600
LYMAN, TIMOTHY J	RED BARN RD	003-013	40,900		40,900
LYMAN, TIMOTHY J	559 WARD HILL RD	003-020-004	49,400	24,900	74,300
LYMAN, TIMOTHY J	WARD HILL RD	003-020-003	28,200		28,200
LYMAN, TIMOTHY J	BEECH HILL RD	004-014-003	53,900		53,900
LYMAN, TIMOTHY J	576 WARD HILL RD	003-025-001	56,600	202,800	259,400
LYMAN, TIMOTHY J	BEECH HILL RD	004-02C-003	16,300		16,300
LYMAN, TIMOTHY J	BEECH HILL RD	004-02C-004	15,000		15,000
LYMAN, TIMOTHY J	WARD HILL RD	007-005-002	8,900		8,900
LYNCH, JOHN L	148 RIVER RD	015-020-003	37,300	168,200	205,500
LYNCH, JONATHAN	26 AIRPORT RD	027-002	31,300	16,500	47,800
MACDONALD, HELEN	10 ALS DR	035-053-013-ON		19,800	19,800
MACHADO, GARY M	9 NICKERSON RD	018-033-001	37,600	14,300	51,900
MACMICHAEL, CHRISTOPHER	264 SKOWHEGAN RD	016-013-001	59,500	140,200	199,700
MADORE, SHANNON RACHEL	18 FAWN RD	025-030	51,400	158,500	209,900
MAGUIRE, DEBBY J	6 JAKES LN	018-005-001	43,100	73,600	116,700
MAGUIRE, PAUL R	270 WALKER RD	002-008-ON		30,200	30,200
MAHONEY, LORRAINE A	290 SKOWHEGAN RD	016-015	63,100	94,600	157,700
MAI, FRANKY	67 OLD COUNTY RD	004-020-003	33,000	37,500	70,500
MAINE ANTIQUE TRACTOR CLUB	351 WATERVILLE RD	024-012-001-01	49,900	183,800	233,700*
MAINE CHRISTMAS TREE ASSN	AIRPORT RD	013-003-006	20,300		20,300
MAINE LABORATORIES, LLC	25 MAIN ST	033-043	33,700	127,900	161,600
MAINE STATE INVESTMENT CORPORAT	96 OAK HILL RD	021-022	26,400		26,400
MAINE STATE OF FORESTRY DEPT	564 SKOWHEGAN RD	016-030	43,000	82,200	125,200*
MAINELY MAPLE, LLC	MAIN ST	033-084	100		100
MAINLEY MAPLE, LLC	74 MAIN ST	033-085	14,200	87,600	101,800
MALEK, JOHN	31 BRIDGE ST	033-001	51,900	122,800	174,700
MANN, MELISSA A	40 WATERVILLE RD	035-005	33,200	88,100	121,300
MANTSCH, MICAH C	130 SOPHIE MAY LN	036-003	38,400	150,800	189,200
MANTSCH, MICAH C	MADISON RD	015-001-01A	28,800		28,800
MARCIA, GLORIA	121 BURRILL HILL RD	020-003-008	56,500	41,100	97,600
MARCOUX, JEREMY J	OLD SCHOOL HOUSE RD	025-007-002	4,300		4,300
MARCOUX, JEREMY J	OLD SCHOOL HOUSE RD	025-009-001	6,800		6,800
MARCUE, LESLIE	528 SKOWHEGAN RD & 536	016-028	82,500	146,400	228,900
MARCUE, LESLIE A	4 MAIN ST	033-021	24,100	61,800	85,900
MARCUE, LESLIE A II	21 UPPER MAIN ST	028-032	30,600	153,800	184,400
MARCUE, LOUISE	95 CHILDS RD	010-049	40,800	200,800	241,600
MARKEY, DANIEL V	471 RIVER RD	012-024-001	43,100	48,100	91,200
MARLOW, ALLISON	SKOWHEGAN RD	020-035	29,600		29,600
MARSHALL, G THOMAS	200 AIRPORT HANGAR	013-008-200-ON		36,000	36,000
MARSHALL, GREGORY T	201 AIRPORT HANGAR	013-008-201-ON		26,600	26,600
MARTIN, SCOTT	59 GEORGE ST	008-026	45,100	45,800	90,900
MARTINEAU, ROBERT E	BEECH HILL RD	004-017-002	37,100		37,100
MARTINEAU, ROBERT E	581 BEECH HILL RD	004-017-001	52,900	183,300	236,200
MATTHEWS, ELWIN	5 STANLEY DR	032-015	29,200	80,100	109,300
MATTHEWS, ELWIN	5 STANLEY DR	032-015		82,200	82,200
MATTHEWS, WALTER R	603 WATERVILLE RD	025-024	46,900	119,900	166,800
MAY, JAMES L	444 WARD HILL RD	007-003-001		4,600	4,600
MAY, JAMES L	444 WARD HILL RD	007-003-001	73,900	299,600	373,500
MAYHEW, ROBERT A JR	24 RED BARN RD	003-014-001	43,700	192,800	236,500
MAYHEW, ROBERT A, SR	18 EVERETT ST	035-050	30,800	27,900	58,700
MAYOU, WHITNEY M	46 BENJAMIN DR	020-003-039-ON		17,500	17,500
MCBREAIRTY, STACEY M	56 DODLIN RD	019-054	38,300		38,300

REAL ESTATE VALUATIONS

as of April 1, 2024

Name	Location	Map/Lot	Land Value	Building Value	Total Value
MCBREAIRTY, STACEY M	48 DODLIN RD	019-043-002	36,600	108,000	144,600
MCBRIDE, DANIEL P	29 WELCH ST	033-062	29,200	158,500	187,700
MCBRIDE, SONYA S	443 WINDING HILL RD	006-031	60,200	90,500	150,700
MCCADDEN, ROBERT	534 MADISON RD	006-019	45,900	13,600	59,500
MCCANDLESS, RANDY D	672 WARD HILL RD	003-022-004	72,100	159,300	231,400
MCCARTY, ALICIA A	19 HATTO FARM RD	027-027-014-002	26,800	31,000	57,800
MCCORRISON, KRISTI M	77 RED BARN RD	003-018-002-1A1	69,600		69,600
MCDOWELL, WILTON	121 SMITHFIELD RD	019-052	42,400	176,000	218,400
MCFADDEN, STEVEN	MADISON RD	002-010-002	74,700		74,700
MCFARLAND, LAURIE	63&65 ROSS HILL RD	022-010-001	60,700	125,800	186,500
MCGAHUEY, SHEENA M	186 OAK HILL RD	021-017	55,000	1,900	56,900
MCGANN, RONALD R	223 MADISON RD	015-005-001	49,200	53,900	103,100
MCGOWAN, DANIEL M	145 MERCER RD	027-023	35,400	84,100	119,500
MCGOWAN, JENNIFER L	RUSSELL RD	004-030	4,000		4,000
MCGOWAN, SAMUEL A	CHILDS RD	009-025	45,900		45,900
MCGOWAN, SAMUEL A	247 CHILDS RD	009-024	63,000	256,100	319,100
MCGOWN, LISA JANE	60 SOPHIE MAY LN	031-019	38,900	183,100	222,000
MCGOWN, LISA JANE	60 SOPHIE MAY LN	031-019		3,800	3,800
MCGRATH, RICHARD D	170 OLD SCHOOL HOUSE RD	025-007-005	30,300	32,300	62,600
MCGRAW, MICHAEL A	39 MAIN ST	033-047	33,100	105,200	138,300
MCGRAY, BRUCE	25 RIVER RD	034-041	47,500	94,400	141,900
MCGUIRE, LEO J	117 WARD HILL RD	012-029	44,500	33,700	78,200
MCINTIRE, SCOTT	66 MAIN ST	033-013	36,600	112,000	148,600
MCKECHNIE, WILLIAM II	33 DODLIN RD	019-025	37,300	52,700	90,000
MCKENNEY, THOMAS P	133 BEECH HILL RD	008-036	46,400	149,400	195,800
MCKENZIE, KEVIN	41 MERCER RD	028-006-001	35,400	110,000	145,400
MCKINLEY, JONATHAN W	SMITHFIELD RD	019-036-03A	23,900		23,900
MCLAUGHLIN, JACQUELINE H	61 MECHANIC ST	032-018	33,100	137,800	170,900
MCLEOD, MORRIGAN	1 NICKERSON RD	018-028	34,500	43,900	78,400
MCMAHON, RICHARD L	31 PARK ST	019-032-025	25,600	14,500	40,100
MEAD, JEAN L	395 FREDERICK CORNER RD	013-029	40,000	72,500	112,500
MEADE, DANIEL A	504 FATHER RASLE RD	001-001	42,900	188,300	231,200
MEADOWRIDGE LLC	SMITHFIELD RD	019-030	473,100		473,100
MEISNER, STEVE	501 AIRPORT HANGAR	013-008-501-ON		10,100	10,100
MEMMOLO, CHRISTINE A	57 RIVER RD	034-046	45,300	16,800	62,100
MEMMOLO, CHRISTINE ANN RACCA	58 RIVER RD	034-027	33,100	2,100	35,200
MERCIER, COLLEEN	504 AIRPORT HANGAR	013-008-504-ON		10,100	10,100
MERCIER, MARK S	186 SMITHFIELD RD	019-042-001	39,000	69,600	108,600
MERCIER, ROBERT II	179 BIGELOW HILL RD	024-047-002	50,300	149,700	200,000
MERCIER, STEPHEN	793 WINDING HILL RD	005-057	36,500	27,700	64,200
MERCIER, STEPHEN R	799 WINDING HILL RD	005-060	34,600	94,600	129,200
MERES, RICHARD	BIGELOW HILL RD	024-026	19,700	600	20,300
MERES, RICHARD	376 BIGELOW HILL RD	024-031	42,300	166,000	208,300
MERES, RICHARD W	BIGELOW HILL RD	024-032	4,600		4,600
MERES, RICHARD W	BIGELOW HILL RD	024-033-001	13,800		13,800
MERRILL, CLYDE	RUSSELL RD	004-010-001	7,800		7,800
MERRILL, DANA	139 DODLIN RD	023-030-005	51,100	76,500	127,600
MERRILL, DANNIE	76 MCINTYRE RD	019-015-001	47,200	117,300	164,500
MERRILL, DANNIE	66 MCINTYRE RD	019-015-ON		6,200	6,200
MERRILL, DANNIE	MCINTYRE RD	019-015-002	26,600		26,600
MERRILL, DAWN C	87 MCINTYRE RD	019-015	38,900	103,100	142,000
MERRILL, DWAYN G	DODLIN RD	023-030	37,700	1,900	39,600
MERRILL, RICHARD E	MIDDLE QUARRY RD-TOWN LI	023-013-00A	10,400		10,400
MERRY DAVID E JR	267 SKOWHEGAN RD	016-005	102,100		102,100
MERRY, BRANDI T	3 WELCH ST	032-044	33,000	124,400	157,400
MESERVIE, DEVON L	207 BURRILL HILL RD	020-003-002	67,300	204,100	271,400

REAL ESTATE VALUATIONS

as of April 1, 2024

Name	Location	Map/Lot	Land Value	Building Value	Total Value
MESSER, LORI A	46 FATHER RASLE RD	006-001-003	68,400	233,000	301,400
MEUNIER, EUGENE	74 SANDY RIVER RD	013-019-001	44,900	50,300	95,200
MEUNIER, EUGENE E JR	250 TARBELL HILL RD	007-017-001	32,900		32,900
MEUNIER, LISA	20 RIVER RD	034-010	26,200	144,300	170,500
MEYER, DYLAN C	WILLOW ST	034-013-001			
MICHONSKI, BRUCE	18 BROTHERS WAY	015-002-001	28,600	13,600	42,200
MICHONSKI, BRUCE	278 MADISON RD	011-014-002	48,800	236,700	285,500
MICHONSKI, BRUCE G	BROTHERS WAY	015-002-003	9,600		9,600
MICHONSKI, BRUCE G	MADISON RD	015-004-001	55,900		55,900
MICHONSKI, MELISSA	250 MADISON RD	015-001-001	28,300	16,100	44,400
MIGIC, ALEKSANDAR V	541 SKOWHEGAN RD	016-038	65,700	95,300	161,000
MILESON, SARAH	85 PERKINS ST	032-007	42,000	126,400	168,400
MILLER, BLAINE N	SANDY RIVER RD	017-010	3,200		3,200
MILLER, BLAINE R	RIVER RD	012-010	2,800		2,800
MILLER, BLAINE R. & SYLVIA	292 RIVER RD	012-006	96,100	165,800	261,900
MILLER, BLAINE R. & SYLVIA	292 RIVER RD	012-006		1,600	1,600
MILLER, BRANDY D	32 MECHANIC ST	032-041	28,700	95,200	123,900
MILLER, BRUCE W	239 BURRILL HILL RD	020-004	72,900	102,600	175,500
MILLER, JENNIFER A	13 STANLEY DR	032-020	29,500	98,200	127,700
MILLER, LON S	69 TARBELL HILL RD	012-003-002	50,300	442,800	493,100
MILLER, LON S	69 TARBELL HILL RD	012-003-002		5,800	5,800
MILLETT, ROBERT	629 SKOWHEGAN RD	016-012	47,700	104,800	152,500
MILLETT, SUSAN	294 SKOWHEGAN RD	016-016	62,000	87,000	149,000
MITCHELL, SCOTT N	510 RIVER RD	008-011	41,200	218,000	259,200
MITCHELL, THOMAS R	134 MERCER RD	029-001	33,100	65,900	99,000
MOCHEN, THOMAS S	294 MARTIN STREAM RD	023-040	43,400	114,200	157,600
MONAS, DAVID R	191 SKOWHEGAN RD	016-001	38,300	87,900	126,200
MONTOYA, NICHOLAS S	99 WATERVILLE RD	035-040	33,100	63,700	96,800
MOODY, CHRISTOPHER A	157 SMITHFIELD RD	019-029	48,900	83,000	131,900
MOODY, CHRISTOPHER A	157 SMITHFIELD RD	019-029		68,100	68,100
MOODY, RICK L	505 MARTIN STREAM RD	023-037-001	44,300	135,400	179,700
MOODY, TRACY L	39 MEADOW RIDGE RD	019-030-025-ON		12,300	12,300
MOORE, FELICITY FAY	65 MAIN ST	033-069	18,500	67,700	86,200
MOORE, FRANK	392 FATHER RASLE RD	001-016	69,400	121,300	190,700
MOORE, FRANK A	FATHER RASLE RD	001-003-001	49,600	1,400	51,000
MOORE, FRANK AARON	MADISON RD	001-017	50,200		50,200
MOORE, FRANK AARON	MADISON RD	001-014-001	32,400		32,400
MOORE, FRANK AARON & LUKE B	FATHER RASLE RD	001-003	51,700		51,700
MOORE, LISA A	PLEASANT HILL DR	030-006-006-000A	27,500	12,700	40,200
MOORE, LISA A	19 PLEASANT HILL DR	030-007	33,800	101,500	135,300
MOORE, LISA C	333 AIRPORT RD	010-027	33,200	34,500	67,700
MOORE, LUKE B	471 FATHER RASLE RD	001-004	59,500	107,800	167,300
MOORE, MANFRED	MADISON RD	001-018	8,000		8,000
MOORE, MANFRED G, LIFE ESTATE	1118 MADISON RD	001-015	52,900	129,800	182,700
MOORE, MARK A	451 FATHER RASLE RD	001-004-002	37,700	235,100	272,800
MOORE, RODNEY	441 FATHER RASLE RD	001-004-001	41,400	23,400	64,800
MOORE, RODNEY L	FATHER RASLE RD	001-003-002	4,000		4,000
MORAN, GERARD J	142 GOODWIN LN	004-021-001	28,600	4,300	32,900
MORGAN AVIATION	803 AIRPORT HANGAR	013-008-803-ON		19,200	19,200
MORGAN, CASEY	76 WILLOW ST	015-024-001	40,000	167,900	207,900
MORGAN, KEN	400 AIRPORT HANGAR	013-008-400-ON		100,700	100,700
MORGAN, KEN	111 AIRPORT HANGAR	013-008-111-ON		32,500	32,500
MORGAN, KENNETH	10 SOPHIE MAY LN	031-012	49,800	147,400	197,200
MORRIS, WAYNE	128 WARD HILL RD	015-027	45,100	126,000	171,100
MORRISON, ROBERT	691 MADISON RD	006-007	50,300	93,500	143,800
MOSS, EBYN I	172 AIRPORT RD	014-013-001	47,600	38,600	86,200

REAL ESTATE VALUATIONS

as of April 1, 2024

Name	Location	Map/Lot	Land Value	Building Value	Total Value
MSAD 54	26 MERCER RD	019-059	44,200	7,874,800	7,919,000*
MUDIE, RONALD C	203 AIRPORT HANGAR	013-008-203-ON		13,300	13,300
MUECKE, ERICH	36 FORDING RD	005-068	70,500	134,900	205,400
MUKAI, KENNETH	COLONIAL LN	029-014-00G	2,600	5,700	8,300
MUKAI, KENNETH	13 COLONIAL LN #9	029-009-009	23,100	69,200	92,300
MULLEN, KATHLEEN E	17 REBECCA ST	027-033	33,700	194,800	228,500
MULLEN, ROBERT E	COLONIAL LN	029-014-00F	2,600	5,700	8,300
MULLEN, ROBERT E	13 COLONIAL LN #8	029-009-008	23,100	71,900	95,000
MULLEN, TIMOTHY D	118 MARTIN STREAM RD	019-050-002	41,100	112,600	153,700
MULLENS, SHAWN R	11 UPPER MAIN ST	028-033-000A	37,100	155,700	192,800
MULLIN, SONYA	22 PERKINS ST	033-041	29,500	75,100	104,600
MUNN, DANA	33 MEADOW RIDGE RD	019-030-024-ON		13,200	13,200
MURPHY FARMS LLC.	SMITHFIELD RD	019-031	55,100		55,100
MURPHY FARMS LLC.	111 SMITHFIELD RD	019-031-001	60,200	54,200	114,400
MURPHY, DANIEL W	6 MURPHY LN	023-047-001	57,300	20,000	77,300
MURPHY, FRED	5 SPRUCE TERR	019-030-008-ON		14,800	14,800
MURPHY, JOHN	WALKER RD	002-004	9,300		9,300
MURPHY, JOHN W	WALKER RD	002-016	1,400		1,400
MURRAY MARTHA A	36 WADE ST	028-026	23,200	10,600	33,800
MURRAY MARTHA A	33 WADE ST	028-025	44,200	128,600	172,800
MURRAY, GLENN A	294 SMITHFIELD RD	023-012-001	49,900	107,700	157,600
MURRAY, RANDALL S	141 BIGELOW HILL RD	024-049	46,300	43,100	89,400
MURRAY, STEVEN K	536 WATERVILLE RD	024-023	42,900	35,000	77,900
MUSERO, PAUL	WATERVILLE RD	024-019	59,700		59,700
MYERS, NILZA KARINNA	396 WATERVILLE RD	024-046	40,800	56,900	97,700
MYERS, YASMIN S	22 STANLEY DR	032-028	24,500	85,700	110,200
NADEAU, BLYN E	WALKER RD	002-009-001	4,000		4,000
NADEAU, RICHARD C	35 BOLSTER WAY	012-008-ON		23,100	23,100
NASIATKA, RICHARD J	60 BIGELOW HILL RD	024-051-005	46,500	40,200	86,700
NASON, SHARISE M	WINDING HILL RD	006-033-03	65,400		65,400
NASON, SHARISE M	359 WINDING HILL RD	006-033-001	50,600	500	51,100
NEAGLE, JEFFREY S	105 HUFF RD	025-007-003	41,400	53,900	95,300
NEAL, PATRICK	9 MCKENZIE CIR	003-022-002-001	58,200	95,300	153,500
NELSON, CHRISTINE	47 MERCER RD	028-005-ON		18,600	18,600
NELSON, JONATHON	220 WALKER RD	003-001-001	45,700	154,100	199,800
NEUBAUER, JOHN C	AIRPORT RD	013-003-003	24,200		24,200
NEUBAUER, JON	7 WALNUT DR	019-030-005-ON		36,000	36,000
NEUBAUER, JON C	547 AIRPORT RD	013-003-004	47,900	134,500	182,400
NEW BALANCE SHOE	20 DEPOT ST	033-002	73,000	2,005,300	2,078,300
NICHOLS, DAVID P	27&29 OOSOOLA ST	024-005-008	32,700	56,600	89,300
NICHOLS, DAVID PAUL	OOSOOLA ST	024-005-013	15,500		15,500
NICHOLS, DAVID PAUL	41 OOSOOLA ST	024-005-012	15,600		15,600
NICHOLS, GARRETT L	113 WATERVILLE RD	035-051	34,000	119,800	153,800
NICHOLSON, GLORIA	341 BEECH HILL RD	004-028	67,400	217,700	285,100
NICHOLSON, JERRY E	217 WARD HILL RD	012-005-003	49,800	54,400	104,200
NICKERSON MARK	13 COLONIAL LN #5	029-009-005	23,100	69,200	92,300
NICKERSON, BRUCE W LIFE ESTATE	AIRPORT RD	014-033	34,100		34,100
NICKERSON, BRUCE W LIFE ESTATE	37 REBECCA ST	014-033-001	35,400	71,900	107,300
NICKERSON, BRUCE W LIFE ESTATE	37 REBECCA ST	014-033-001		13,800	13,800
NICKERSON, MARK	COLONIAL LN	029-014-00D	2,600	5,700	8,300
NICKERSON, MARK	13 COLONIAL LN	029-014-00H	2,600	5,700	8,300
NICKERSON, MARK	13 COLONIAL LN #7	029-009-007	23,100	74,600	97,700
NICKERSON, RYAN T	260 WATERVILLE RD	024-006	61,800	228,800	290,600
NICKERSON, RYAN T	260 WATERVILLE RD	024-006		544,100	544,100
NICKERSON, RYAN T	BURRILL HILL RD	020-021-004-01	59,200		59,200
NICKERSON, STEPHEN & EILEEN	259 BURRILL HILL RD	020-021-001	48,900	133,200	182,100

REAL ESTATE VALUATIONS

as of April 1, 2024

Name	Location	Map/Lot	Land Value	Building Value	Total Value
NIEMANN, BOB	104 AIRPORT HANGAR	013-008-104-ON		60,900	60,900
NILE, ERICKA K	916 MADISON RD	001-037	53,700	116,500	170,200
NILSEN, VICTOR	80 BEECH HILL RD	008-060	50,700	136,400	187,100
NODDIN, VERONICA	BIGELOW HILL RD	024-035	3,500		3,500
NOLAN, LEWIS C, LIFE ESTATE	15 REBECCA ST	027-034	33,200	57,500	90,700
NOMANI LOUISE B	WINDING HILL RD	009-028-001	3,800		3,800
NOMANI, LARA M	703 WINDING HILL RD	006-023	55,300	118,400	173,700
NOMANI, LOUISE	663 WINDING HILL RD	006-036	60,000	159,400	219,400
NOMANI, LOUISE B	664 WINDING HILL RD	009-027	57,200	29,500	86,700
NORLING, ABIGAIL	465 BEECH HILL RD	004-018	66,300	173,400	239,700
NORLING, BARRY A	535 BEECH HILL RD	004-018-01	67,200	124,600	191,800
NORRIDGEWOCK DONUTS, LLC	11 WATERVILLE RD	035-023	36,400	466,800	503,200
NORRIDGEWOCK DONUTS, LLC	5 WATERVILLE RD	035-017	20,400		20,400
NORRIDGEWOCK HISTORICAL SOCIET	11 MERCER RD	028-010	27,500	120,500	148,000*
NORRIDGEWOCK HOUSING CORP	15 FAIRMOUNT CIRCLE DR	031-002A	104,400	562,300	666,700
NORRIDGEWOCK HOUSING CORP	17 FAIRMOUNT CIRCLE DR	031-002A		569,800	569,800
NORRIDGEWOCK HOUSING CORP	19 FAIRMOUNT CIRCLE DR	031-002A		611,900	611,900
NORRIDGEWOCK MARTIN STREAM SO	MARTIN STREAM RD	019-036-02L		4,750,500	4,750,500
NORRIDGEWOCK MUNICIPAL AIRPOR	603 AIRPORT RD	013-008	1,353,600	18,308,000	19,661,600*
NORRIDGEWOCK RIVER ROAD SOLAR	532 RIVER RD	008-009-00L		5,168,600	5,168,600
NORRIDGEWOCK SPORTSMEN ASSOC	10 DUKES WAY	018-001-005-ON		12,300	12,300*
NORRIDGEWOCK TOWN OF	33 WILLOW ST	015-033	50,200	1,828,700	1,878,900*
NORRIDGEWOCK TOWN OF	AIRPORT RD	013-008-A-ON		500	500*
NORRIDGEWOCK TOWN OF	22 UPPER MAIN ST	028-009	28,500	442,300	470,800*
NORRIDGEWOCK TOWN OF	67 MAIN ST	033-070	10,300		10,300*
NORRIDGEWOCK TOWN OF	MAPLE ST	034-051	17,000		17,000*
NORRIDGEWOCK TOWN OF	SKOWHEGAN RD	020-042	8,900		8,900*
NORRIDGEWOCK TOWN OF	CEMETERY, OXBOW	005-008-00A-ON	23,100		23,100*
NORRIDGEWOCK TOWN OF	CEMETERY, HOLBROOK	013-017-001	11,600		11,600*
NORRIDGEWOCK TOWN OF	22 MERCER RD	028-042-001	19,900		19,900*
NORRIDGEWOCK TOWN OF	40 MERCER RD	019-059-001	43,800	42,400	86,200*
NORRIDGEWOCK TOWN OF	PERKINS ST	032-010	2,600		2,600*
NORRIDGEWOCK TOWN OF	FREDERICK CORNER RD	013-023-001	18,800		18,800*
NORRIDGEWOCK TOWN OF	CEMETERY, WILLIAMSON	009-026-002	23,900		23,900*
NORRIDGEWOCK TOWN OF	RIVERSIDE PARK	034-038	23,200		23,200*
NORRIDGEWOCK TOWN OF	380 MARTIN STREAM RD	023-060	22,600	52,800	75,400*
NORRIDGEWOCK TOWN OF	CEMETERY, GILMAN	006-026-002	11,600		11,600*
NORRIDGEWOCK TOWN OF	SANDY RIVER RD	013-012-001	11,600		11,600*
NORRIDGEWOCK TOWN OF	16 PERKINS ST	033-039	33,000	215,200	248,200*
NORRIDGEWOCK TOWN OF	CEMETERY, LONGLEY	003-018-000-ON	16,500		16,500*
NORRIDGEWOCK TOWN OF	CEMETERY, SUNSET VIEW	019-004	16,400		16,400*
NORRIDGEWOCK TOWN OF	CEMETERY, LAND'S REST	001-044-ON	8,900		8,900*
NORRIDGEWOCK TOWN OF	FERRY RD	033-077	1,800		1,800*
NORRIDGEWOCK TOWN OF	CEMETERY, WILDER HILL	022-015-ON	23,100		23,100*
NORRIDGEWOCK TOWN OF	WELCH ST-PARKING LOT	033-053	12,200		12,200*
NORRIDGEWOCK TOWN OF	WINDING HILL RD	010-034	77,200		77,200*
NORRIDGEWOCK TOWN OF	6 SOPHIE MAY LN	031-013	35,600	89,200	124,800*
NORRIDGEWOCK TOWN OF	RIVER RD	034-050	20,000		20,000*
NORRIDGEWOCK TOWN OF	WELCH ST	033-066	9,800		9,800*
NORRIDGEWOCK TOWN OF	61 PERKINS ST	019-053	44,500	105,800	150,300*
NORRIDGEWOCK TOWN OF	CEMETERY, RIVERVIEW	028-001	30,100		30,100*
NORRIDGEWOCK TOWN OF	20 FERRY RD	033-080	45,600	5,200	50,800*
NORRIDGEWOCK TOWN OF	CEMETERY, OLD OAK	034-030	29,100		29,100*
NORRIDGEWOCK TOWN OF	MAIN ST	033-012	14,200		14,200*
NORRIDGEWOCK WATER DISTRICT	SUNSET HILL RD	020-040	22,100	342,300	364,400*
NORRIDGEWOCK WATER DISTRICT	200 UPPER MAIN ST	010-039	19,700	3,400	23,100*

REAL ESTATE VALUATIONS

as of April 1, 2024

Name	Location	Map/Lot	Land Value	Building Value	Total Value
NORTHCUTT, ROYCE D, JR	829 RIVER RD	008-061	51,000	125,600	176,600
NORTHERN N.E. CONFERENCE OF SE	30 UPPER MAIN ST	028-013	33,800	105,700	139,500*
NORTHERN N.E. CONFERENCE OF SE	201 MERCER RD	014-010	67,000	1,335,700	1,402,700*
NORTHERN N.E. CONFERENCE OF SE	PLEASANT HILL DR	030-013	1,500		1,500*
NORTHERN SOMERSET CONSERVATI	RIVER RD	008-049	52,800		52,800
NORTON, CECIL L	225 WILDER HILL RD	018-039	47,400	94,900	142,300
NORWEG, KURT	12 EVERETT ST	035-049	29,500	172,300	201,800
NOWAK, JAMES JR	WINDING HILL RD	005-038	13,800		13,800
NUTTING, ERIC L	239 MADISON RD	015-005	67,300	53,500	120,800
OAKES, REBECCA YORK MASHAW	MARTIN STREAM RD	023-052	9,800		9,800
OBERT, ALAN	32 AIRPORT RD	027-001	33,800	118,000	151,800
OBERT, ALAN J	79 MECHANIC ST	032-012	28,100	63,500	91,600
OBERT, BRUCE	490 SKOWHEGAN RD	016-025	53,200	31,500	84,700
OBERT, BRUCE R	30&44 WARD HILL RD	036-009		188,300	188,300
OBERT, BRUCE R	15 WARD HILL RD	015-025	48,000	176,700	224,700
OBERT, BRUCE R	303 WINDING HILL RD	010-006	108,900		108,900
OBERT, BRUCE R	WINDING HILL RD	010-030	60,000		60,000
OBERT, BRUCE R	492 WARD HILL RD	007-029	42,400		42,400
OBERT, BRUCE R	44 WARD HILL RD	036-009	54,500	163,800	218,300
OBERT, BRUCE R	14 MADISON RD	031-009	30,500		30,500
OBERT, BRUCE R	INDEPENDENCE DR	004-023	22,400		22,400
OBERT, BRUCE R	51 WARD HILL RD	015-025-001	15,700		15,700
OBERT, BRUCE R	113 MERCER RD	027-027-010-001	34,100	144,100	178,200
OBERT, BRUCE R	557 WATERVILLE RD	025-016-001	45,300	10,400	55,700
OBERT, BRUCE R	51 WARD HILL RD	015-024	77,300	106,500	183,800
OBERT, BRUCE R	WARD HILL RD	036-019-001	22,400		22,400
OBERT, BRUCE R	22 RIVER RD	034-011	32,800	130,600	163,400
OBERT, BRUCE R	111 MERCER RD	027-027-010	34,000	100,800	134,800
OBERT, BRUCE R	492 WARD HILL RD	007-029-ON		17,900	17,900
OBERT, BRUCE R	20 WALKER RD	007-024	42,900	97,600	140,500
OBERT, DAVID	19 SOPHIE MAY LN	031-008-001	39,100	191,700	230,800
OBERT, DAVID M	WINDING HILL RD	010-005	50,700	25,000	75,700
OBERT, DAVID MICHAEL	316 WINDING HILL RD	010-005-001	48,100	195,900	244,000
OBERT, JUSTIN P	317 SKOWHEGAN RD	016-006-001	45,900	143,400	189,300
OBERT, RICHARD	MARTIN STREAM RD	024-001	7,000		7,000
OBERT, RICHARD	MARTIN STREAM RD	025-001	9,900		9,900
O'BRIEN, CAROLE A	95 UPPER MAIN ST	014-047-001	29,000	3,600	32,600
O'BRIEN, MICHAEL	39 WELCH ST	033-063-064	35,200	107,200	142,400
O'BRIEN, MICHAEL R	41 WELCH ST	033-065	25,600		25,600
O'BRIEN, TIMOTHY S	MADISON RD	001-012	4,000		4,000
O'CLAIR, KEITH R	448 WINDING HILL RD	006-030-002	45,700	54,500	100,200
O'CONNELL, CHAD	28 WILLOW ST	034-001	43,000	99,100	142,100
O'DONNELL, HELEN, HEIRS OF	AIRPORT RD	014-044	2,800		2,800
O'GARA, KEVIN	33 RIVER RD	034-043	36,800	74,700	111,500
O'HALLORAN, JILL A	368 WATERVILLE RD	024-048	44,900	130,300	175,200
OLEYAR, DAVID	35 PARK ST	019-032-026-ON		36,700	36,700
OLIVARES, JACOB JOSEPH	OLD SCHOOL HOUSE RD	025-007-009-01	13,400	7,400	20,800
O'NEIL, TIMOTHY	5 EVERGREEN TERR	019-030-029-ON		18,800	18,800
OOSoola REALTY LLC	90 MERCER RD	029-008	42,600	384,200	426,800
OOSoola REALTY LLC	MERCER RD	029-009-00A	34,000		34,000
ORAM, JEFFREY	45 MAIN ST	033-049	29,800	39,800	69,600
ORCUTT, GARY S	140 MADISON RD	036-004	39,200	129,800	169,000
OSGOOD, ELIZABETH	59 PINE ST	027-008	29,500	95,500	125,000
ODUDINE, CATHERINE R	508 WARD HILL RD	007-027	42,400	53,900	96,300
PAINE, KERRY (PAGLIARO)	116 CHILDS RD	010-007	44,900	79,800	124,700
PAIVA, MICHAEL A	12 RIPLEY DR	023-041-001	36,500	20,500	57,000

REAL ESTATE VALUATIONS

as of April 1, 2024

Name	Location	Map/Lot	Land Value	Building Value	Total Value
PAKULSKI, MARDI REINSTEIN	432 BEECH HILL RD	008-004	48,500	190,400	238,900
PARENT, KENNETH J	73 MAIN ST	033-074	18,500	53,800	72,300
PARK, RICHARD A SR	121 OAK HILL RD	021-006-002	42,700	228,700	271,400
PARK, RICHARD SR	123 OAK HILL RD	021-030	11,900	3,100	15,000
PARKER, CORINNA	35 WALNUT DR	019-030-015-ON		19,500	19,500
PARKER, PETER	685 RIVER RD	008-054	39,000	91,800	130,800
PARKINSON, RICHARD C	240 MADISON RD	015-004	59,700	46,700	106,400
PARKS, RICHARD E	BURRILL HILL RD	020-014-001-01	5,100		5,100
PARLIN, SHANNON	40 PARK ST	019-032-007	26,400	18,400	44,800
PARSONS, M H & SONS	2 CLARK ST	033-016	27,800	298,200	326,000
PARSONS, PARKER	134 FREDERICK CORNER RD	018-008	50,900	81,400	132,300
PARTRIDGE, BARRY	SKOWHEGAN RD	016-031-001	56,300		56,300
PATCHELL, ALEX S	43 PINE ST	027-011	34,000	182,700	216,700
PATNAUDE, PATRICK H	85 WARD HILL RD	012-009-001	43,400	68,700	112,100
PATTEN, CHERYL WILLIS	600 AIRPORT HANGAR	013-008-600-ON		8,000	8,000
PATTEN, CHERYL WILLIS	500 AIRPORT HANGAR	013-008-500-ON		34,300	34,300
PAULETTE, SCOTT	16 INDEPENDENCE DR	004-020-001	47,300	125,100	172,400
PAYZANT, DIANE	30 TEMPESTA WAY	035-053-006-ON		13,800	13,800
PEACE, REBECCA	SMITHFIELD RD	023-001-001	61,300		61,300
PELKEY AARON L	24 DODLIN RD	019-043	33,500	72,000	105,500
PELKEY, JOSEPH	13 PARK ST	019-032-022	25,200	27,800	53,000
PELLETIER, SUSAN M	7 INDEPENDENCE DR	004-032	37,800	45,600	83,400
PELTON, DEBRA	34 BRIDGE ST	028-041	44,600	218,400	263,000
PELTON, DEBRA	519 SANDY RIVER RD	009-006-001	44,900	66,100	111,000
PELTON, DEBRA G	3 BRIDGE ST	033-020	21,200	60,200	81,400
PELTON, DEBRA G	53 RIVER RD	034-045	49,800	84,500	134,300
PELTON, DEBRA G	539 SANDY RIVER RD	009-006	48,300	5,000	53,300
PELTON, GLENN R	49 UPPER MAIN ST	028-023	28,900	92,000	120,900
PERKINS, BRADLEY ALAN	770 RIVER RD	008-023-001	43,100	131,500	174,600
PERKINS, ERIC A	13 WADE ST	028-038	25,200		25,200
PERKINS, HAROLD	75 WATERVILLE RD	035-036	32,300	61,000	93,300
PERKINS, JEFFERY A LIFE ESTATE	55 COUNTRY DR	008-018	64,100	308,000	372,100
PERKINS, JEFFERY A LIFE ESTATE	55 COUNTRY DRIVE	008-018		48,800	48,800
PERKINS, MICHELE GERTLOFF	6 RIVER RD	031-015	33,100	84,300	117,400
PERRAULT, JAMES	476 WATERVILLE RD	024-028-001	47,500	178,800	226,300
PERRAULT, JAMES	476 WATERVILLE RD	024-028-001	47,500	108,000	155,500
PERSONS, TREVOR B	206 BIGELOW HILL RD	024-038-00A	90,500	103,100	193,600
PETERS JOHN C	47 PARK ST	019-032-029	37,400	20,600	58,000
PETERS, DAVID CLAYTON	TARBELL HILL RD	007-016	26,400		26,400
PETERS, PAUL A., JR.	65 UPPER MAIN ST	028-019	44,200	141,800	186,000
PETERSON, LAURA A	54 GRIFFETH RD	007-022	63,300	79,800	143,100
PETTA, NICHOLAS A., III	840 WARD HILL RD	003-009-001	64,200	305,800	370,000
PETTA, NICHOLAS A., III	840 WARD HILL RD	003-009-001		15,000	15,000
PHILBRICK-GATES, KATHERINE A	WINDING HILL RD	005-010	89,200		89,200
PHILLIPS, RILEY M	8 BURRILL HILL RD	020-031	43,900	110,500	154,400
PHINNEY, WOODROW C	75 MERCER RD	028-003	39,400	244,600	284,000
PHINNEY, WOODROW C	MERCER RD	028-002-001	1,100		1,100
PHINNEY, WOODROW C	61 MERCER RD	028-002	34,300	233,500	267,800
PICERNO, NOELLE C	WINDING HILL RD	005-012	95,200		95,200
PICKERELL, JAMES	103 AIRPORT HANGAR	013-008-103-ON		48,200	48,200
PIKE INDUSTRIES INC	AIRPORT RD	014-028	62,000		62,000
PINEO, TODD D	93 WILDER HILL RD	019-002-001	56,100	287,800	343,900
PINKHAM, BOBBIE-JEAN	7 CURRIER DR	027-027-006-ON		8,700	8,700
PINKHAM, DOUGLAS	86 WATERVILLE RD	035-014	33,000	134,100	167,100
PINKHAM, DOUGLAS	86 WATERVILLE RD	035-014		300	300
PINKHAM, KANDI L	27 PARLIN DR	012-023-003	50,300	136,600	186,900

REAL ESTATE VALUATIONS

as of April 1, 2024

Name	Location	Map/Lot	Land Value	Building Value	Total Value
PINTO, RAUL, JR.	DOUBLING POINT RD	006-068-002	23,700		23,700
PINTO, RAUL, JR.	11 DOUBLING POINT RD	006-068	60,800	145,600	206,400
PLANT, WILLIAM J	53 UPPER MAIN ST	028-022	41,600	95,400	137,000
POIRIER, ROXANNE	60 CHILDS RD	010-013	37,500		37,500
POIRIER, ROXANNE D	60 CHILDS RD	010-013-ON		46,200	46,200
POISSONNIER, DEBBY J	26 REBECCA ST	027-038	33,000	78,300	111,300
POISSONNIER, ELIZABETH	424 MARTIN STREAM RD	023-047-005	34,500	47,700	82,200
POISSONNIER, ELIZABETH	424 MARTIN STREAM RD	023-047-005		3,800	3,800
POISSONNIER, ELIZABETH	424 MARTIN STREAM RD	023-047-005		18,400	18,400
POISSONNIER, ELIZABETH	SKOWHEGAN RD	016-033	11,700		11,700
POISSONNIER, ELIZABETH	MARTIN STREAM RD	023-054	34,100	6,400	40,500
POISSONNIER, ELIZABETH	318 MARTIN STREAM RD	023-055	33,300	12,600	45,900
POISSONNIER, JAMIE	414 MARTIN STREAM RD	023-047-004	34,800	26,900	61,700
POISSONNIER, JAMIE	430 MARTIN STREAM RD	023-047-006	50,900	19,500	70,400
POISSONNIER, JAMIE	430 MARTIN STREAM RD	023-047-006		6,500	6,500
POISSONNIER, JAMIE L	435 MARTIN STREAM RD	023-036-002	37,000	19,200	56,200
POISSONNIER, JAMIE L	342 MARTIN STREAM RD	023-069	27,000	5,900	32,900
POISSONNIER, JAMIE L	314 MARTIN STREAM RD	023-056	33,300	25,300	58,600
POLAND, DONN	337 MADISON RD	X011-012-002	45,200	27,200	72,400
POLAND, DONN B	444 RIVER RD	012-018	44,600	149,800	194,400
POLLIS, DANA JR	64 DEPOT ST	033-008	26,400	89,300	115,700
POMELOW, CHAD, TTE	31 UPPER MAIN ST	028-029	27,200	85,600	112,800
POMELOW, KENNETH	20 FATHER RASLE RD	006-001-00A-01	53,100	138,600	191,700
POMELOW, KENNETH R	FATHER RASLE RD	006-003	35,400		35,400
POMELOW, SUSAN	48 UPPER MAIN ST	028-018	33,400	107,400	140,800
POMELOW, WILLIAM	92 WARD HILL RD	015-031	45,100		45,100
POMELOW, WILLIAM J	86 WARD HILL RD	015-032	45,100	60,800	105,900
POMERLEAU, JOSEPH	36 DODLIN RD	019-043-003	43,700	134,400	178,100
POMERLEAU, RICK	115 SOPHIE MAY LN	036-022	37,800	98,700	136,500
POOLER, NATHAN	10 TEMPESTA WAY	035-053-001-ON		19,200	19,200
PORTER, CLAY	89 FREDERICK CORNER RD	017-019-003	27,500		27,500
PORTER, RYAN O	423 MADISON RD	011-003-001	53,700	184,300	238,000
PORTER, TONI	130 OAK HILL RD	021-031	37,300	50,100	87,400
PORTIER, DAWN	157 MERCER RD	027-021	33,200	70,000	103,200
POULIN, DANIEL L	107 WARD HILL RD	012-009-00A	43,300	46,700	90,000
POULIN, LAURIER	101 WARD HILL RD	012-009	66,900	103,600	170,500
POULIN, MARK	14 BOONE RD	023-018-002	36,800		36,800
POULIN, ROBERT B	FREESE RD	002-004-002-001	64,700	1,000	65,700
POULIN, ROBERT B	SKOWHEGAN RD - TWN LINE	016-033-001	43,200		43,200
POULIN, ROBERT B	30 FREESE RD	002-004-002	44,300	77,400	121,700
POWELL, CHRIS G	24 RIVERSIDE DR	015-020-002	49,600	73,400	123,000
POWERS, JONATHAN & NATHAN	59 MERRY FARM RD	016-008	66,100	20,100	86,200
POWERS, JONATHAN K	OLD SCHOOL HOUSE RD	025-009	20,800	2,400	23,200
POWERS, NATHANIEL J	605 WATERVILLE RD	025-023	31,800	1,000	32,800
POWERS, PATRICK M	MERRY FARM RD	016-008-001			
PRENTISS, RICHARD E	SIERRA LN	016-021-01C	26,700		26,700
PRIESTLEY, ADELE L	25 NICKERSON RD	018-033-002	51,500	90,300	141,800
PROCTOR, JEREMY	1040 MADISON RD	001-021-001	36,800	5,100	41,900
PROPPE, KARL H	202 AIRPORT HANGAR	013-008-202-ON		15,200	15,200
PROPPE, KARL H	302 AIRPORT HANGAR	013-008-302-ON		18,200	18,200
PROULX, URSULA	123 WATERVILLE RD	035-052-001	33,700	105,200	138,900
PROVOST RENTALS, LLC	485 SKOWHEGAN RD	016-024	48,400	43,700	92,100
PROVOST RENTALS, LLC	485 SKOWHEGAN RD	016-024		76,500	76,500
PROVOST RENTALS, LLC	485 SKOWHEGAN RD	016-024		20,500	20,500
PUUSTINEN, RICHARD P II	308 FREDERICK CORNER RD	017-007	61,700	142,900	204,600
QUALEY, CHARLES III	113 BEECH HILL RD	008-038-001	51,500	197,300	248,800

REAL ESTATE VALUATIONS

as of April 1, 2024

Name	Location	Map/Lot	Land Value	Building Value	Total Value
QUIMBY, AMES	264 BIGELOW HILL RD	024-037-001	47,300	82,600	129,900
QUIMBY, NELSON G SR, CHARLES JR	762 WINDING HILL RD	009-014	50,900	60,500	111,400
QUIMBY, NELSON, JR.	764 WINDING HILL RD	009-029-001	46,900	28,300	75,200
QUIMBY, SANBORN L	14 BROOK ST	034-005	38,200	87,700	125,900
QUINN, GARRETT	9 ROY ST	035-042	22,700	31,900	54,600
QUINN, PATRICIA H	173 TARBELL HILL RD	007-018	87,900	206,900	294,800
QUIRION, BRUCE E	81 BEECH HILL RD	008-043-001	44,800	191,700	236,500
QUIRION, BRUCE E	BEECH HILL RD	008-043-002	25,000		25,000
QUIRION, DONALD	304 BURRILL HILL RD	020-020-005	50,900	157,700	208,600
QUIRION, LUKE J	559 WILDER HILL RD	022-009-002	42,000	179,600	221,600
QUIRRION, LINTON A	801 AIRPORT HANGAR	013-008-801-ON		21,100	21,100
RAINEY, RONALD L	691 RIVER RD	008-053	39,000	92,000	131,000
RAVEN, KENNETH	908 WINDING HILL RD	005-033	36,300	26,300	62,600
RAVEN, MICKELLA	806 RIVER RD	008-046	33,500	90,600	124,100
RAVEN, MICKELLA	812 RIVER RD	008-046-001	18,600	12,100	30,700
RBB RENTALS, INC	10 BECKI WAY	023-047-002-ON		15,000	15,000
RBB RENTALS, INC	1 BECKI WAY	023-047-003-ON		18,900	18,900
RBB RENTALS, INC	3 BECKI WAY	023-047-003-ON2		13,500	13,500
RBB RENTALS, INC	398 MARTIN STREAM RD	023-047-002-ON2		5,300	5,300
RBB RENTALS, INC	6 BECKI WAY	023-047-002-ON3		12,300	12,300
RBB RENTALS, INC	12 ERICA WAY	023-034-ON3		5,700	5,700
RBB RENTALS, INC	9 ERICA WAY	023-034-ON2		10,900	10,900
RBB RENTALS, INC	6 ERICA WAY	023-034-ON		10,300	10,300
REDINGTON-FAIRVIEW GENERAL HOS	87&89 MERCER RD	027-029	40,000	470,500	510,500*
REDLEVSKE, SHELLEY R	15 EVERETT ST	035-045	27,800	85,800	113,600
REED FAMILY IRREVOCABLE TRUST	MADISON RD	006-018	15,000		15,000
REED FAMILY IRREVOCABLE TRUST	483 MADISON RD	011-002	78,600	250,300	328,900
REHOME LLC	338 WALKER RD	002-023	43,800	19,500	63,300
REID, JORDAN A	577 WARD HILL RD	003-020-002	47,900	83,100	131,000
RENDELL, BETHANY	492 RIVER RD	008-008	43,900	140,300	184,200
RENDELL, BRANDON J	121 CHILDS RD	010-048	37,300	111,200	148,500
RENDELL, BRANDON J	RIVER RD	008-008-001-01	4,000		4,000
RENDELL, CARL	RIVER RD	008-008-001	7,400		7,400
RENDELL, EMILY	RIVER RD	008-008-002	28,800		28,800
REYNOLDS, JESSICA M	32 PLEASANT HILL DR	030-004	34,300	110,000	144,300
RIAVEZ, KELLI	36 TEMPESTA WAY	035-053-009-ON		23,300	23,300
RICHARD, JON L	22 GEORGE ST	008-025-003	44,000	152,400	196,400
RICHARD, LINDSAY I PR	3 RED BARN RD	003-018-002-01	49,500	68,600	118,100
RICHARD, TASHA M	36 HOTEL ST	032-047	34,300	46,000	80,300
RICHARDS' FAMILY HISTORIC HOMES	21 WATERVILLE RD	035-024	35,000	136,500	171,500
RICHARDS, NATHAN T	22 WATERVILLE RD	035-002	34,000	133,200	167,200
RICHARDS, RUSSELL E	208 BIGELOW HILL RD	024-038-001	45,200	58,600	103,800
RICHARDSON, KATHRYN S	193 WILDER HILL RD	018-037-001-01	46,700	221,800	268,500
RICHARDSON, ROBERTA E	76 TARBELL HILL RD	007-020	62,000	107,900	169,900
RICHMOND, EMILY	44 WATERVILLE RD	035-006	33,700	57,900	91,600
RICHTER, JAYSON P	588 WILDER HILL RD	022-016	69,300	182,600	251,900
RICKER, DUSTIN J	95 MERCER RD	027-029-001	34,600	99,300	133,900
RICKER, ZACHARY	40 WALNUT DR	019-030-017-ON		13,400	13,400
RIDEOUT, THERESA M	6 EVERGREEN TERR	019-030-033-ON		24,200	24,200
RIOUX, SCOTT L	335 MARTIN STREAM RD	023-031-001	54,300	195,500	249,800
RIPLEY, JOHN	83 MECHANIC ST	032-011	20,200	26,400	46,600
RITCHEY, JOSELYN I	20 RODERICK RD	010-035-07	44,900	110,500	155,400
RIVER ROAD REAL ESTATE, LLC	FATHER RASLE RD	001-032	30,700		30,700
RMS PROPERTIES, LLC	187 OLD SCHOOL HOUSE RD	025-007	34,300	89,200	123,500
RMS PROPERTIES, LLC	225 OLD SCHOOL HOUSE RD	025-007-010	14,200		14,200
ROBBINS, GORDON	MADISON RD	006-001-000A	44,300		44,300

REAL ESTATE VALUATIONS

as of April 1, 2024

Name	Location	Map/Lot	Land Value	Building Value	Total Value
ROBBINS, GORDON A	668 MADISON RD	006-004	56,900	128,700	185,600
ROBERTS, ANGELA M	261 CHILDS RD	009-023	47,300	127,000	174,300
ROBERTS, CHRISTINE K LIFE ESTATE	22 AIRPORT RD	027-003	31,300	79,200	110,500
ROBIDOUX, LAURE	324 RIVER RD	012-013	44,900	250,500	295,400
ROBINSON, NICHOLAS M & AIMEE M	47 GEORGE ST	008-027	43,700	214,800	258,500
ROBSON, GREGORY K	418 SMITHFIELD RD	023-020-004	44,500	47,700	92,200
ROCKPORT GRANITE INC	DODLIN RD	023-024	23,600		23,600
ROCKPORT GRANITE INC	DODLIN RD	023-030-004	23,400		23,400
ROCKWELL, KAY	107 AIRPORT HANGAR	013-008-107-ON		41,900	41,900
ROCKWELL, KAY	108 AIRPORT HANGAR	013-008-108-ON		54,000	54,000
RODEN, DAVID	8 KATIE LN	007-012-00A-ON		170,600	170,600
RODERICK, CHARLES M	28 WILDER HILL RD	019-010-00B	37,000	12,900	49,900
RODERICK, ELIZABETH	WINDING HILL RD	006-026-001-1A	40,900		40,900
RODERICK, LINDA S	442 WATERVILLE RD	024-047-001	43,100	18,800	61,900
RODERICK, LINDA S	38 RODERICK RD	010-035	94,700	97,500	192,200
RODERICK, LINDA S	275 AIRPORT RD & 295	010-035		160,400	160,400
RODERICK, LINDA S	38 RODERICK RD	010-035-006-ON		32,700	32,700
ROGERS, ANGELENA B	HUFF RD	025-007-008	21,800	9,400	31,200
ROGERS, ANGELINA	HUFF RD	025-007-006	7,900		7,900
ROGERS, MICHELLE	641 MADISON RD	006-010	34,400	42,600	77,000
ROGERS, WAYNE	MAIN ST/MECHANIC ST	033-075	3,700		3,700
ROLLINS, DOMINIQUE	17 SMITHFIELD RD	032-005	33,700	117,200	150,900
ROSS, JIM LLOYD JR	38 WILDER HILL RD	019-010	37,000	27,600	64,600
ROSS, JOHN W	156 FATHER RASLE RD	002-001	71,400	234,800	306,200
ROSS, JOHN W	FATHER RASLE RD	002-002	36,900		36,900
ROSS, LLOYD J JR	920 WINDING HILL RD	005-031	36,300	13,700	50,000
ROSS, LLOYD J., JR.	880 WINDING HILL RD	005-037	36,300	21,600	57,900
ROSS, LLOYD JIM JR	950 WINDING HILL RD	005-026	33,300	87,800	121,100
ROSS, LLOYD JIM JR	172 MERCER RD	019-012	36,000	103,100	139,100
ROSS, LLOYD JIM, JR.	944 WINDING HILL RD	005-027	33,300	20,500	53,800
ROSS, NATHAN J	449 AIRPORT RD	010-015	25,800	6,800	32,600
ROSS, SONYA POOLER	118 BETTERMENT RD	014-026-001	50,200	49,000	99,200
ROSS, SONYA POOLER	466 WATERVILLE RD	024-059	39,800	12,400	52,200
ROSS, SONYA POOLER	2 FERRY RD	033-079	27,500	17,500	45,000
ROSSIGNOL, VINCENT	260 WALKER RD (& 262)	003-002-001	56,800	39,400	96,200
ROSSIGNOL, VINCENT	260 WALKER RD (& 262)	003-002-001		23,400	23,400
ROWBOTTOM, AMY	593 RIVER RD	008-013	61,400	137,500	198,900
ROWBOTTOM, ROBERT W	552 RIVER RD	008-009		62,600	62,600
ROWBOTTOM, ROBERT W	RIVER RD	008-056	71,100		71,100
ROWBOTTOM, ROBERT W	552 RIVER RD	008-009	154,900	145,100	300,000
ROY, ERIC L	120 BEECH HILL RD	008-033-001	51,900	206,400	258,300
ROY, JOSEPH A	313 MADISON RD	011-011-001	44,300	140,200	184,500
ROY, JOSEPH A	315 MADISON RD	011-011	43,500	24,500	68,000
ROY, LAURA LOUISE	397 FREDERICK CORNER RD	013-024	54,500	60,300	114,800
ROY, MARC ALLEN	DODLIN RD	023-061	55,500	400	55,900
ROY, MICHAEL J	97 DODLIN RD	023-061-001	35,700	31,800	67,500
ROY, ROLAND	205 AIRPORT HANGAR	013-008-205-ON		10,000	10,000
RTJ INVESTMENTS, LLC	573 SKOWHEGAN RD	016-034	47,500	83,500	131,000
RUNDLETT, JESSICA L	157 OAK HILL RD	021-026	50,200	51,400	101,600
RUSSELL DAVID	56 PARK ST	019-032-008	36,800	28,400	65,200
RUSSELL, DAVID R JR	69 WATERVILLE RD	035-035	32,300	85,000	117,300
RUSSELL, PETER L	248 WATERVILLE RD	024-060	43,300	152,100	195,400
RUSSELL, STEVEN L	280 SMITHFIELD RD	023-011	39,900	65,300	105,200
RUST, HEATHER	257 SANDY RIVER RD	013-006	32,500	113,800	146,300
RYCOLE LLC	36 WALNUT DR	019-030-018-ON		13,500	13,500
SABOL, GARY L	SABUC LN	005-014-003-3			

REAL ESTATE VALUATIONS

as of April 1, 2024

Name	Location	Map/Lot	Land Value	Building Value	Total Value
SABOL, GARY L	SABUC LN	005-014-003	26,100		26,100
SABOL, GARY LEO	WINDING HILL RD	006-026-003	43,300		43,300
SABOL, RYAN A	SABUC LN	005-014-003-2			
SALISBURY, RANDY	9 ALS DR	035-053-014-ON		41,600	41,600
SALLEY, ALISON	WARD HILL RD	003-023-003	57,500		57,500
SALLEY, KYLE	206 FREDERICK CORNER RD	018-005-002	44,600	37,500	82,100
SALSBERG, TOM	14 KEVIN BLVD	024-018-004-ON		11,500	11,500
SAMMONS, MITCHELL P	401 AIRPORT HANGAR	013-008-401-ON		27,000	27,000
SAMMONS, MITCHELL P	802 AIRPORT HANGAR	013-008-802-ON		21,100	21,100
SASTAMOINE, DEBORAH	50 BIGELOW HILL RD	024-051-002	46,800	163,000	209,800
SAVAGE, DANIEL	SMITHFIELD RD	023-020	59,200	7,300	66,500
SAVAGE, MICHAEL	167 MADISON RD	015-009-001	44,900	170,100	215,000
SAVAGE, TYLER	44 RIVERSIDE DR	015-020-002-05	40,100	156,700	196,800
SAVARD, GREGORY P	132 SKOWHEGAN RD	020-044	41,100	83,500	124,600
SAWYER, CHARLES F	29 SOPHIE MAY LN	031-007	40,300	151,700	192,000
SAWYER, TOBEY W	533 SKOWHEGAN RD	016-036	68,700	153,200	221,900
SCARMAZZO, NICHOLAS	583 WILDER HILL RD	022-015	54,500	159,800	214,300
SCHAEFFER, FREDERICK	200 BURRILL HILL RD	020-006	53,300	125,100	178,400
SCHANZ, STEPHEN L	310 BEECH HILL RD	008-032	43,000	118,500	161,500
SCHANZ, STEPHEN L	BEECH HILL RD	008-059	17,000		17,000
SCHMIDT, FRANK D	16 AJ DR	023-042-003	33,300	108,900	142,200
SCHMITT, JOSHUA D	BURRILL HILL RD	020-014-002	400		400
SCHOFIELD, RAYMOND J JR	17 LAWRENCE DR	024-028-007	40,300	8,600	48,900
SCHOPPEE, WILLIAM J	BEECH HILL RD	008-006	2,700		2,700
SCHOPPEE, WILLIAM J	336 BEECH HILL RD	008-006-002	44,300	313,500	357,800
SCHUTZ, COREY	346 MARTIN STREAM RD	023-073	40,500	11,800	52,300
SCOTLAND YARD TREES, INC	MADISON RD	006-075	35,700		35,700
SCOTT LIVING TRUST	112 SMITHFIELD RD	019-036-003	62,900	189,800	252,700
SCOTT LIVING TRUST	MARTIN STREAM RD	019-050-001	1,000		1,000
SCOTT LIVING TRUST	MARTIN STREAM RD	019-050-011	18,300		18,300
SCOTT, DAVID A	24 MARTIN STREAM RD	019-050-010	35,600	71,100	106,700
SCOTT, KYLE W	41 MEADOW RIDGE RD	019-030-026-ON		17,500	17,500
SCOTT, WILLIAM B	134 SMITHFIELD RD	019-036-001	48,900	76,200	125,100
SEARS, SHEILA RYAN	BIGELOW HILL RD	024-024-005	15,900		15,900
SHABAN, BRIAN	260 TARBELL HILL RD	007-017	42,900	29,900	72,800
SHANOSKI, REBECCA	42 PINE ST	027-016	33,600	137,600	171,200
SHAPIRO, CONNOR A	330 SMITHFIELD RD	023-010	44,800	52,800	97,600
SHEPHERD, KEVIN J	44 WALKER RD	007-022-001	50,900	119,000	169,900
SHIBLEY ROBERT E & CAROL L	MADISON RD	001-013	35,300		35,300
SHIBLEY, ROBERT E	MADISON RD	001-019	5,700		5,700
SHIELDS, BRIAN	319 RIVER RD	012-014	67,800	148,400	216,200
SHIELDS, BRIAN	AIRPORT RD	014-037	4,100		4,100
SHIELDS, BRIAN	29 MECHANIC ST	032-032	33,600	89,600	123,200
SHIELDS, CONSTANCE A	13 COLONIAL LN #3	029-009-003	23,100	69,200	92,300
SHIELDS, KELLY J	69 MAIN ST	033-072	13,100		13,100
SHIELDS, KELLY J	71 MAIN ST	033-073	19,800	55,700	75,500
SHIELDS, MERVELL	422 WATERVILLE RD	024-047	68,800	108,700	177,500
SHUTE, MICHAEL	35 REBECCA ST	027-030	33,000	30,500	63,500
SIMMONS, AUSTIN	38 TEMPESTA WAY	035-053-010-ON		32,300	32,300
SIMPSON, JARED C	298 SMITHFIELD RD	023-012-002	45,000	78,900	123,900
SINCYR, DEBRA M	400 BURRILL HILL RD	020-011	43,000	79,900	122,900
SIROIS JULIAN A	PARLIN DR	012-023-002-01	24,100		24,100
SIROIS, GREGORY LIFE ESTATE	10 FAWN RD	025-029	43,000	135,900	178,900
SIROIS, JEROME W., JR	213 MADISON RD	015-008	42,900	46,000	88,900
SIROIS, JULIAN	14 PARLIN DR	012-023	52,700	140,800	193,500
SIROIS, TIMOTHY	87 WALKER RD	003-025-008	43,300	12,700	56,000

REAL ESTATE VALUATIONS

as of April 1, 2024

Name	Location	Map/Lot	Land Value	Building Value	Total Value
SKIDGELL, ELIZABETH A	185 AIRPORT RD	014-048-004	73,900	34,800	108,700
SKILLINGS, CAMERON C	56 ROSS HILL RD	022-010-003	68,500	158,700	227,200
SKOWHEGAN SAVINGS BANK	9 MAIN ST	033-037	36,900	577,200	614,100
SLAMONS-SPENCER, MACKEN	152 AIRPORT RD	014-011	36,100	31,000	67,100
SLATON, ANGELA R	260 MADISON RD	015-001	60,500	96,400	156,900
SMALL INVESTMENT PROPERTIES, LLC	201 ROSS HILL RD	022-013	95,700	250,100	345,800
SMALL INVESTMENT PROPERTIES, LLC	201 ROSS HILL RD	022-013		20,600	20,600
SMALL, CHRIS	6 HEADWATER RD	023-037-001-ON		22,000	22,000
SMILEY, JAMES	888 WINDING HILL RD	005-036	36,300	84,200	120,500
SMITH, ALBERT L	162 WARD HILL RD	015-010	74,100	85,800	159,900
SMITH, AMANDA	128 BURRILL HILL RD	020-024	32,500	92,700	125,200
SMITH, BRIANNA A	388 SMITHFIELD RD	023-020-002	46,300	157,300	203,600
SMITH, EMILY	44 UPPER MAIN ST	028-017	33,100	92,900	126,000
SMITH, JAMES	48 HAYNES RD	023-044-001	67,900	223,400	291,300
SMITH, JAMES H III	384 BURRILL HILL RD	020-011-00A-01	102,500	171,500	274,000
SMITH, JEFFERY	670 BEECH HILL RD	004-02C-002	40,500	129,200	169,700
SMITH, JOYCE	348 BURRILL HILL RD	020-010-001	47,400	163,900	211,300
SMITH, JUDY (LAPOINTE)	21 MECHANIC ST	032-034	30,300	66,900	97,200
SMITH, LENORE	18 GOODINES WAY	003-021-000A-ON		14,800	14,800
SMITH, LYLE	SANDY RIVER RD	013-007	76,800	36,500	113,300
SMITH, PATRICIA	605 WARD HILL RD	003-019		49,000	49,000
SMITH, PATRICIA	605 WARD HILL RD	003-019	62,800	43,600	106,400
SMITH, PAUL	660 WARD HILL RD	003-022-001	26,800	28,900	55,700
SMITH, PAUL	26 GOODINES WAY	003-022-005	45,500	11,100	56,600
SMITH, ROBERTA J	29 NICKERSON RD	018-030-ON		23,400	23,400
SMITH, ROBERTA J	436 MERCER RD	018-030	40,300		40,300
SMITH, ROGER	FREDERICK CORNER RD	013-021	39,500		39,500
SMITH, ROGER	250 SANDY RIVER RD	013-005	51,500	141,000	192,500
SMITH, RONALD M	320 FATHER RASLE RD	001-020-003	45,000	70,700	115,700
SMITH, SIDNEY A	692 MERCER RD	018-019	55,600	88,100	143,700
SMITH, SPENCER J	749 MERCER RD	018-015-001-01	36,800	15,300	52,100
SMITH, SPENCER J	470 RIVER RD	008-010	50,100	180,500	230,600
SMITH, STEVEN	454 RIVER RD	008-010-001	44,300	201,400	245,700
SMITH, STEVEN	163 BOMBAZEE RD	006-040-004	20,800	24,800	45,600
SMITH, TREASURE A	TARBELL HILL RD	007-011	49,400		49,400
SOLL, ISAIAH	400 BEECH HILL RD	008-005	50,200	81,800	132,000
SOMERSET GRANGE	9 MERCER RD	028-011	27,800	193,200	221,000*
SOMERSET HOUSE LLC	395 WATERVILLE RD	024-012-001	52,000	401,500	453,500
SOMERSET WOODS TRUSTEES	MADISON RD	015-006-001	33,100		33,100*
SOUCY-BENT, GLENDA G	76 MECHANIC ST	032-036	27,200	76,400	103,600
SPENCER, NANCY B	BEECH HILL RD	004-027	30,800		30,800
SPOONER, CHARLOTTE F	60 MADISON RD	031-003	45,200	147,200	192,400
SPOONER, CLINTON	90 MADISON RD	036-012	50,300	172,400	222,700
STABER, DAVID	MADISON RD	011-008	5,200		5,200
STABER, DAVID	WARD HILL RD	007-008	26,800		26,800
STABER, DAVID	302 WARD HILL RD	011-007	101,000	167,300	268,300
STABER, DAVID	WARD HILL RD	012-002	32,700		32,700
STABER, DAVID R	TARBELL HILL RD	007-009	17,800		17,800
STAGGS, GEORGE A	22 WILLOW ST	034-008	32,700	94,700	127,400
STAGGS, GEORGE A	24 WILLOW ST	034-006	24,900		24,900
STANEK, WILLIAM	702 AIRPORT HANGAR	013-008-702-ON		19,800	19,800
STANHOPE, RICKY	DODLIN RD	023-023	22,400		22,400
STANHOPE, RICKY	18 DODLIN RD	019-043-001	36,100	158,000	194,100
STANHOPE, RICKY L	178 SMITHFIELD RD	019-042	54,700	102,300	157,000
STANHOPE, RICKY L	OFF DODLIN RD	023-025	16,400		16,400
STANHOPE, RICKY L	178 SMITHFIELD RD	019-042		56,300	56,300

REAL ESTATE VALUATIONS

as of April 1, 2024

Name	Location	Map/Lot	Land Value	Building Value	Total Value
STANLEY, JOSHUA D	OLD SCHOOL HOUSE RD	025-007-002-01	2,600		2,600
STANTON, EDWIN JR	938 WINDING HILL RD	005-028	33,300	17,800	51,100
STEFANI, NANCY J, TTE	605 BEECH HILL RD	004-017-005	45,800	226,300	272,100
STETHERS, DAMON	HUFF RD	025-007-007	10,100		10,100
STEVENS KERRY A	164 RED BARN RD	003-014-004	28,000	8,900	36,900
STEVENS, FORREST/WILMA	546 AIRPORT RD	013-013-001	39,500	132,800	172,300
STEVENS, KERRY	71 PERKINS ST	032-009	32,100	90,900	123,000
STEVENS, RONALD	59 UPPER MAIN ST	028-020	41,500	42,700	84,200
STEWART, SECHA	504 WARD HILL RD	007-028	42,400	144,100	186,500
STEWART, TODD	515 WARD HILL RD	003-018-000	53,200	96,100	149,300
STEWART, TODD	WARD HILL RD	003-018-002-2	46,400		46,400
STEWART, TODD	515 WARD HILL RD	003-018-000	53,200	104,900	158,100
STEWART, TODD A	45 RED BARN RD	003-018-002-1A	47,700		47,700
STEWART, TODD A JR	WARD HILL RD	003-018-002-2-1			
STEWART, WANDA A	360 SMITHFIELD RD	023-050-001	40,900	54,800	95,700
STEWART, MATTHEW S	675 MADISON RD	006-072	50,900	211,200	262,100
STEWART, SHEILA HEIRS OF	821 WARD HILL RD	003-010	83,200	80,100	163,300
STINSON, ROGER	439 RIVER RD	012-021	43,700	163,700	207,400
STODDARD, IRA A., JR	38 MARTIN STREAM RD	019-049	27,800	85,300	113,100
STRATTON, SARA M	MARTIN STREAM RD	019-050-006	18,500		18,500
STRATTON, SARA M	156 MARTIN STREAM RD	019-050-007	39,100	81,300	120,400
STRUNK, JEFFREY L	602 AIRPORT HANGAR	013-008-602-ON		8,000	8,000
STUART, BRIDGET M	92 OLD NORRIDGEWOCK RD	025-021-001	46,900	310,800	357,700
SUMMIT NATURAL GAS	PIPELINE	111-111	11,455,000		11,455,000
SUSI, TED	661 RIVER RD	008-020	71,000	222,600	293,600
SUTTON, ROBERT E II	421 SMITHFIELD RD	023-006	43,600	49,500	93,100
SUTTON, ROBERT E II	SMITHFIELD RD	023-006-001	40,300		40,300
SUTTON, ROBERT E II	228 MERCER RD	019-003	43,900	48,700	92,600
SUTTON, ROBERT E II	SMITHFIELD RD	023-005	24,400	600	25,000
SUTTON, ROBERT II	SMITHFIELD RD	023-002	83,100		83,100
SUTTON, ROBERT II	SMITHFIELD RD	022-017	16,200		16,200
SWAIN, MALCOLM	9 SWAIN DR	020-021	45,400	64,900	110,300
SWAIN, MARC	24 SWAIN DR	020-021-003	100,500	166,500	267,000
SWAN, BENJAMIN B	MARTIN STREAM RD	025-003	40,900		40,900
SWAN, BENJAMIN B	MARTIN STREAM RD	023-045	17,800		17,800
SYLVAIN, DEBRA J	OOSOOLA ST	020-025-001	55,500		55,500
SYLVAIN, ERIC	144 BEECH HILL RD	008-033-004	44,700	181,500	226,200
SYLVAIN, ERIC P	BEECH HILL RD	008-033-005	24,200		24,200
SYLVAIN, ERIC P	BEECH HILL RD	008-033-006	24,500		24,500
SYLVESTER, KIM L	GOODWIN LN	004-011	10,700		10,700
SZYMKIEWICZ, JOSEPH	WALKER RD	003-005	46,300		46,300
SZYMKIEWICZ, JOSEPH	281 WALKER RD	003-007	49,000	30,600	79,600
T.R. DILLON LOGGING INC	MARTIN STREAM RD	025-006	9,500		9,500
TANNER, JOSHUA M	156 MERCER RD	019-009-000	38,700	163,600	202,300
TAPPAN, TOM W	261 AIRPORT RD	010-035-002	44,700	16,800	61,500
TARPEN, JEREMY G	32 MAIN ST	033-031	33,700	145,400	179,100
TAYLOR, AMANDA J	137 WALKER RD	003-024-001	34,000		34,000
TAYLOR, CHAD	CAINS WAY	024-028-09A	5,400		5,400
TAYLOR, CHAD	185 BIGELOW HILL RD	024-028-006	36,800	57,700	94,500
TAYLOR, DEREK	482 WINDING HILL RD	006-030		86,100	86,100
TAYLOR, DEREK	482 WINDING HILL RD	006-030	88,300	146,400	234,700
TAYLOR, GILBERT & MARY, TTES	15 SOPHIE MAY LN	031-008	37,100	182,200	219,300
TAYLOR, JAMES	639 WATERVILLE RD	025-019-001	62,200	180,600	242,800
TAYLOR, JASON	43 BURRILL HILL RD	020-003-014	74,300	139,800	214,100
TAYLOR, KATHY	47 BURRILL HILL RD	020-003-014-ON		44,800	44,800
TAYLOR, LAWRENCE	70 WARD HILL RD	036-011-011-01	44,900	140,600	185,500

REAL ESTATE VALUATIONS

as of April 1, 2024

Name	Location	Map/Lot	Land Value	Building Value	Total Value
TAYLOR, PHILIP J	664 BEECH HILL RD	004-02C-001	36,300	56,900	93,200
TAYLOR, RALPH JR	320 WATERVILLE RD	024-044	47,900	34,400	82,300
TAYLOR, RALPH JR	320 WATERVILLE RD	024-044		1,000	1,000
TAYLOR, RONALD	502 AIRPORT HANGAR	013-008-502-ON		8,000	8,000
TAYLOR, STACY	34 MEADOW RIDGE RD	019-030-034-ON		51,900	51,900
TAYLOR, WADE B	WINDING HILL RD	006-066	58,300	9,000	67,300
TDS TELECOM	BURRILL HILL RD	020-022	23,500		23,500
TDS TELECOM	15 MECHANIC ST	033-093	30,300	130,100	160,400
TEMPESTA, PAUL	39 WILLOW ST	015-033-001	49,400	152,300	201,700
TEMPLIN, JOHN	TEMPLIN DR	023-035-003	33,400		33,400
TEMPLIN, JOHN	TEMPLIN DR	023-035-005	33,400		33,400
TEMPLIN, JOHN	TEMPLIN DR	023-035-004	13,800		13,800
TEMPLIN, JOHN	TEMPLIN DR	023-035-002	33,400		33,400
TEMPLIN, JOHN	TEMPLIN DR	023-035-006	33,400		33,400
TEMPLIN, JOHN	MARTIN STREAM RD	023-035	47,100		47,100
TEMPLIN, JOHN	3 TEMPLIN DR	023-035-001	30,600		30,600
TEMPLIN, JOHN JR	21 TEMPLIN DR	023-035-ON		19,000	19,000
TEMPLIN, JOHN JR	MARTIN STREAM RD	023-049	2,500		2,500
TEMPLIN, JOHN W	271 MARTIN STREAM RD	023-031-002	50,800		50,800
TEMPLIN, JOHN W SR	MARTIN STREAM RD	023-037	62,000		62,000
TEMPLIN, JOHN W SR	MARTIN STREAM RD	023-036	29,700		29,700
TEMPLIN, JOHN W SR	MARTIN STREAM RD	023-032	13,800		13,800
TESSIER, ANTHONY L	36 PINE ST	027-049	32,100	107,900	140,000
TESSIER, LANA L	73 WARD HILL RD	015-018	38,300	53,000	91,300
THE QUIMBY CHILDCARE CENTER	29 WATERVILLE RD	035-027	43,800	224,600	268,400
THE QUIMBY CHILDCARE CENTER	14 MERCER RD	028-043	24,900	73,400	98,300
THEBARGE, GLENDA	39 MECHANIC ST	032-029	29,200	87,900	117,100
THEBARGE, JERROD M	579 SKOWHEGAN RD	016-034-001	40,900	149,900	190,800
THEBARGE, PHILLIP	137 MERCER RD	027-025	35,200	84,000	119,200
THEOBALD, MARK	806 WINDING HILL RD	005-049	35,900	56,800	92,700
THERIAULT, SARAH	432 WARD HILL RD	007-003	51,900	89,400	141,300
THERIAULT, KEITH	230 BIGELOW HILL RD	024-037-007	41,100	138,900	180,000
THOM, RUTH	13 PERKINS ST	033-088	34,600	233,100	267,700
THOMAS-WINEGARDNER, MELANIE A	42 AIRPORT RD	027-001-00A	33,000	19,800	52,800
THOMPSON, GLEN	700 AIRPORT HANGAR	013-008-700-ON		22,200	22,200
THORP, ELEONORE	444 FREDERICK CORNER RD	017-001-005	44,200	126,400	170,600
TIBBETTS, CHRISTOPHER M	271 RIVER RD	012-027-001	67,000	109,400	176,400
TIBBETTS, EARLA F	78 CHILDS RD	010-011	40,700	11,300	52,000
TIBBETTS, EARLA F	49 MAIN ST	033-051	28,100	67,200	95,300
TIBBETTS, IDA L	49 DODLIN RD	019-024	33,300	52,800	86,100
TIME WARNER CABLE NORTH	420 SMITHFIELD RD	023-020-005	27,900	59,000	86,900
TOMPKINS, AL	68 MECHANIC ST	032-037	33,900	47,100	81,000
TONELLI, QUENTIN J	504 FATHER RASLE RD	001-001-001	59,800		59,800
TONY WAYNE COSTANGO, SR, TTE	HUFF RD	025-010	28,000		28,000
TOWLE, MARK	8 TEMPLIN DR	023-035-003-ON		21,900	21,900
TOWNSEND, BARBARA	31 MAIN ST	033-045	34,000	181,700	215,700
TRACY, FRANK A	107 WATERVILLE RD	035-047	33,900	31,200	65,100
TRACY, KEITH D	27 PINE ST	027-044	33,000	93,000	126,000
TRACY, RENEE	WALKER RD	002-004-002-01A	17,300		17,300
TRACY, RENEE L	455 WALKER RD	002-017-001	42,900	16,200	59,100
TRAHAN, SCOTT M	40 BIGELOW HILL RD	024-057	32,700	106,600	139,300
TRASK, DAVID V	391 WALKER RD	002-019-004	44,900	80,000	124,900
TRASK, DOLORES	37 MECHANIC ST	032-030	33,700	54,400	88,100
TREPANIER, KEVIN	5 FOREST AVE	004-020-009	32,200	205,500	237,700
TRIAL, AARON J	150 BOMBAZEE RD	006-050-000	59,800	164,300	224,100
TRICE, KENNETH	199 OAK HILL RD	021-028-001	49,500	209,000	258,500

REAL ESTATE VALUATIONS

as of April 1, 2024

Name	Location	Map/Lot	Land Value	Building Value	Total Value
TRUCHON-DAIGLE, LAURE ANNE	709 WARD HILL RD	003-017	50,900	77,300	128,200
TRUE, GREGORY A TTE	851 WINDING HILL RD	005-013	85,700	172,800	258,500
TRUE, HERMAN	343 SMITHFIELD RD	023-004	2,900		2,900
TRUE, JUDY L (LANDRY)	187 WARD HILL RD	012-005-001	49,700	82,800	132,500
TRUE, VELMA C. TTE	352 SMITHFIELD RD	023-015	64,100	123,300	187,400
TRUENORTH, LLC	300 AIRPORT HANGAR	013-008-300-ON		7,000	7,000
TUCCARONE, PHILIP J	MAPLE ST	034-035	10,100		10,100
TUCCARONE, PHILIP J	48 MAPLE ST	034-024	29,900	106,600	136,500
TURCOTTE HOLDINGS, LLC	WATERVILLE RD	025-016-002	14,100		14,100
TURCOTTE HOLDINGS, LLC	WATERVILLE RD	025-016	39,200		39,200
TURCOTTE HOLDINGS, LLC	547 WATERVILLE RD	024-021	47,600	316,100	363,700
TURCOTTE, ANDY J	37 LILAC LN	019-055-003	37,200	101,900	139,100
TURCOTTE, LEONA M	11 LILAC LN	019-055	38,700	133,300	172,000
TURCOTTE, LINWOOD	230 RIVER RD	012-012	45,200	137,800	183,000
TURCOTTE, LINWOOD	230 RIVER RD	012-012		7,600	7,600
TURK, WILLIAM	60 SANDY RIVER RD	013-019-000	54,500	2,000	56,500
TURK, WILLIAM	53 SANDY RIVER RD	013-017	102,100	127,100	229,200
TURK, WILLIAM A	84 WILDER HILL RD	019-008	44,400	63,600	108,000
TURNER, DAREN J	558 SKOWHEGAN RD	016-030-001	43,000	127,700	170,700
TURNER, DAREN J	MERCER RD	018-014	70,100		70,100
TURNER, DENNIS J	431 WATERVILLE RD	024-018-001	42,900	193,100	236,000
TURNER, JEREMY M	RED BARN RD	003-014-005	20,500		20,500
TURNER, JEREMY M	72 RED BARN RD	003-014-006	41,400	283,400	324,800
TURNER, JEREMY M	4 RED BARN ROAD	003-014	109,500	74,000	183,500
TURNER, JOSHUA W	746 RIVER RD	008-007	64,200	218,200	282,400
TURNER, JOSHUA W	746 RIVER RD	008-007		7,400	7,400
TURNER, TRAVIS M	RED BARN RD	003-014-007	23,700		23,700
TUTTLE, JEFFREY L	157 AIRPORT RD	014-036	10,000	3,300	13,300
TUTTLE, JEFFREY L	147 AIRPORT RD	014-038	45,900	87,400	133,300
TUTTLE, KEITH	315 MARTIN STREAM RD	023-031-002-ON		14,100	14,100
TYLER, PARKER	100 AIRPORT HANGAR	013-008-100-ON	19,800	89,900	109,700
UTERMARK, GILLIAN CARESSE	229 FREDERICK CORNER RD	017-012	43,700	174,800	218,500
VAN LEEUWEN, CANDY T	324 SKOWHEGAN RD	016-042	44,300	35,700	80,000
VARNEY, DAVID B	MARTIN STREAM RD	023-031-02A	23,700		23,700
VARNEY, MICHAEL	22 HEAVEN BOUND RD	005-050-ON		14,900	14,900
VARNEY, MICHAEL	17 HEAVEN BOUND RD	005-050	78,400	152,400	230,800
VEGA, ISIDRO	500 FREDERICK CORNER RD	013-022	48,700	98,300	147,000
VEILLEUX, DAVID	101 SITKA WAY	013-003-005	40,300	6,300	46,600
VIGNEAULT, LESLIE	50 MAIN ST	033-036	37,100	97,000	134,100
VIGNEAULT, LESLIE	69 DEPOT ST	033-090	20,300	70,300	90,600
VIGNEAULT, LESLIE D	42 MAIN ST	033-034	20,200	38,700	58,900
VIGNEAULT, LESLIE D	35 MAIN ST	033-046	33,200	142,900	176,100
VIGNEAULT, LESLIE D	MAIN ST	033-034-001	4,000		4,000
VILES, THOMAS	22 HEAVEN BOUND RD	005-050-ON		1,400	1,400
VINING, WILLIAM F	61 WARD HILL RD	015-019	49,900	96,700	146,600
VIOLETTE, JAMES	47 CHILDS RD	010-021-001	31,000	87,800	118,800
VIOLETTE, KEVIN	FATHER RASLE RD	002-001-002	52,500		52,500
VIOLETTE, KEVIN	MADISON RD	002-002-002	38,500		38,500
VIOLETTE, KIM M	85 GOODWIN LN	004-026-002	60,900	64,200	125,100
VIOLETTE, KIMBERLEY	117 FATHER RASLE RD	002-002-001	70,500	139,700	210,200
VIOLETTE, TODD P	FATHER RASLE RD	006-002-001	29,700		29,700
VIOLETTE, TODD P	FATHER RASLE RD	006-002	40,100		40,100
VOISINE, JESSICA LYNN	17 AIRPORT RD	027-019	29,200	97,500	126,700
VON HUSEN, SCOTT A	278 MERCER RD	019-066	45,200	57,900	103,100
VON OESEN, ROBERT W. & LINDA L	145 MADISON RD	015-013	46,100	117,800	163,900
VON WRONSKI, MATTHEW	MADISON RD	001-038-039	27,700		27,700

REAL ESTATE VALUATIONS

as of April 1, 2024

Name	Location	Map/Lot	Land Value	Building Value	Total Value
VOROS, ARPAD P	68 OAK HILL RD	021-019	43,900	156,000	199,900
WACOME, ALANNA N	8 ROY ST	035-044	26,800	131,500	158,300
WACOME, DORIS JEAN TTE	20 OOSoola ST	024-005-005	32,700	82,800	115,500
WACOME, SHARON RAE (DOUCETTE)	25 BIGELOW HILL RD	024-058-001	46,000	197,300	243,300
WADE, DIANA L	15 CHILDS RD	010-053	36,300	112,900	149,200
WADE, JAMES E	CHILDS RD	010-051	14,800		14,800
WAHL, JOHN	137 OAK HILL RD	021-006	42,300	95,400	137,700
WAINER, MICHAEL	79 GEORGE ST	008-007-00B	70,100	416,000	486,100
WAITE, KEITH G	67 MECHANIC ST	032-013	34,500	120,000	154,500
WAITE, PATRICIA A	216 RIVER RD	015-020-001	37,400	182,700	220,100
WAITE, PATRICIA A	RIVER RD	015-020-004	7,800		7,800
WALKER HOUND MANAGEMENT, LLC	342 SMITHFIELD RD	023-015-001	43,400	75,400	118,800
WALKER, KIMBERLEY	211 WILDER HILL RD	018-038	47,800	44,200	92,000
WALL, DIANA M., TTE	336 CHILDS RD	009-037	56,600	303,300	359,900
WALLACE, DUANE	77 BIGELOW HILL RD	024-043-002-ON		48,200	48,200
WALLACE, DUANE R	89 BIGELOW HILL RD	024-043-002-03	64,200	196,800	261,000
WALLACE, DUANE R JR	95 BIGELOW HILL RD	024-043-001	42,500	148,500	191,000
WALLACE, DUANE R JR	BIGELOW HILL RD	024-039	17,800		17,800
WALLACE, JULIE	71A&B BIGELOW HILL RD	024-043-003-01	36,900	156,300	193,200
WALLACE, KRISTINA	13 FAWN RD	025-027	45,500	151,400	196,900
WALSH, LUCAS W	10 PINE ST	027-054	33,200	128,100	161,300
WARGER, BILLY J	862 WINDING HILL RD	005-040	33,300	112,800	146,100
WARGER, BILLY J	862 WINDING HILL RD	005-040		31,400	31,400
WARGER, BRIAN J	924 WINDING HILL RD	005-030	36,300	18,100	54,400
WARGER, CYNTHIA	958 WINDING HILL RD	005-025	36,300	71,100	107,400
WARGER, HARRY/ROBERTS, WANDA	WINDING HILL RD	005-020	41,900		41,900
WARGER, JEFFREY J	276 WALKER RD	002-008	43,300	27,300	70,600
WARGER, PAUL	870 WINDING HILL RD	005-039	36,300	74,200	110,500
WARREN BROTHERS CONSTRUCTION	180 BIGELOW HILL RD	024-038-004	37,400	106,300	143,700
WARREN, TERRY W	581 WARD HILL RD	003-020-001	27,900		27,900
WARREN, TIFANI PV	29 GEORGE ST	008-029	47,500	100,200	147,700
WARREN, ZACHARY O	312 CHILDS RD	009-045	46,300	129,700	176,000
WASHBURN, KAREN	303 MADISON RD	011-010	42,900	90,000	132,900
WASHBURN, ROBERT E	34 UPPER MAIN ST	028-014	33,300	137,100	170,400
WASTE MANAGEMENT DISPOSAL SERV	FREDERICK CORNER RD	018-001-005	29,700		29,700
WASTE MANAGEMENT DISPOSAL SERV	AIRPORT RD	014-003	56,200		56,200
WASTE MANAGEMENT DISPOSAL SERV	320 AIRPORT RD	014-022-001	42,900	70,400	113,300
WASTE MANAGEMENT DISPOSAL SERV	AIRPORT RD	010-017	25,000		25,000
WASTE MANAGEMENT DISPOSAL SERV	154 FREDERICK CORNER RD	018-007	67,100		67,100
WASTE MANAGEMENT DISPOSAL SERV	167 FREDERICK CORNER RD	017-015	80,100	148,200	228,300
WASTE MANAGEMENT DISPOSAL SERV	408 AIRPORT RD	014-001	60,800		60,800
WASTE MANAGEMENT DISPOSAL SERV	MERCER RD	014-046	23,100		23,100
WASTE MANAGEMENT DISPOSAL SERV	FREDERICK CORNER RD	017-020	25,100		25,100
WASTE MANAGEMENT DISPOSAL SERV	FREDERICK CORNER RD	017-019-001	27,500		27,500
WASTE MANAGEMENT DISPOSAL SERV	191 FREDERICK CORNER RD	017-016	40,200		40,200
WASTE MANAGEMENT DISPOSAL SERV	448 AIRPORT RD	010-019	49,500	145,100	194,600
WASTE MANAGEMENT DISPOSAL SERV	357 MERCER RD	017-013-014	34,569,600	686,800	35,256,400
WASTE MANAGEMENT DISPOSAL SERV	PION RD	017-017-001	32,500		32,500
WASTE MANAGEMENT DISPOSAL SERV	AIRPORT RD	014-020	62,900		62,900
WASTE MANAGEMENT DISPOSAL SERV	LAGASSE RD	014-002-002	4,800		4,800
WASTE MANAGEMENT DISPOSAL SERV	LAGASSE RD	014-002-001	10,800		10,800
WASTE MANAGEMENT DISPOSAL SERV	LAGASSE RD	014-002	67,100		67,100
WASTE MANAGEMENT DISPOSAL SERV	AIRPORT RD	014-014	3,200		3,200
WASTE MANAGEMENT DISPOSAL SERV	285 MERCER RD	014-009-000	125,300	178,600	303,900
WASTE MANAGEMENT DISPOSAL SERV	192 AIRPORT RD	014-018	34,400	76,000	110,400
WASTE MANAGEMENT DISPOSAL SERV	AIRPORT RD	014-019	65,100		65,100

REAL ESTATE VALUATIONS

as of April 1, 2024

Name	Location	Map/Lot	Land Value	Building Value	Total Value
WASTE MANAGEMENT DISPOSAL SERV	AIRPORT RD	014-016-001	37,100		37,100
WASTE MANAGEMENT RENEWABLE	249 CROSSROADS WAY	017-013-014-ON		2,000,000	2,000,000
WATHEN, RANDY J	355 WALKER RD	002-019	54,200	120,100	174,300
WATMAN, ROY A	421 RIVER RD	012-019	43,900	129,800	173,700
WATSON, HERBERT L	403 MARTIN STREAM RD	023-035-005-ON		9,200	9,200
WATSON, JOYCE	16 WAN DR	016-037	65,600	140,100	205,700
WATT, CINDY	8 TWIN OAKS DR	001-005	58,800	22,700	81,500
WATT, CINDY L	3 TWIN OAKS DR	001-005-ON		21,400	21,400
WEBB, PATRICIA A	257 WALKER RD	003-004	41,700	140,800	182,500
WEBBER, ARCHIE L JR	WALKER RD	002-017-003	4,400		4,400
WEBBER, ARCHIE L JR	WALKER RD	002-017-004	1,400		1,400
WEBBER, ARCHIE L JR	461 WALKER RD	002-017-002	36,900	25,500	62,400
WEBBER, DENICE BOWRING	450 WALKER RD	002-004-001-ON		13,400	13,400
WEBBER, ELLEN	WALKER RD	002-004-001	36,500		36,500
WEEKS, DANIEL H	427 BURRILL HILL RD	020-016-002	46,800	21,300	68,100
WEEKS, HARRY II	BURRILL HILL RD	020-016	27,800		27,800
WELCH, BRIAN M	OLD SCHOOL HOUSE RD	025-007-009	23,300		23,300
WELCH, FRANCIS	516 SKOWHEGAN RD	016-027	67,400	124,100	191,500
WELCH, GEORGE REVOCABLE TRUST	385 BURRILL HILL RD	020-017	79,500	127,200	206,700
WELCH, REED	8 OOSOOLA ST	024-054	32,700	52,600	85,300
WELLMAN, SHIRLENE	104 OAK HILL RD	021-024	37,100	85,800	122,900
WELLS, JAMES E JR	26 LAWRENCE DR	024-028-008	46,100	162,300	208,400
WELLS, MICHAEL D	402 AIRPORT HANGAR	013-008-402-ON		33,700	33,700
WENTWORTH, DYLAN G	362 WATERVILLE RD	024-048-001	2,600		2,600
WENTWORTH, DYLAN G	362 WATERVILLE RD	024-048-001	76,100	167,200	243,300
WENTWORTH, EMILY E	WINDING HILL RD	006-026-001-1C	40,900		40,900
WEST STREET HOLDING LLC	386 SMITHFIELD RD	023-019	47,000	131,100	178,100
WESTON, CHEYENNE	BEECH HILL RD	008-041-001	23,100		23,100
WESTON, NATHAN	13 EARNHARDT DR	001-021-003-001	49,500	31,000	80,500
WESTON, NATHAN	1030 MADISON RD	001-021	28,000		28,000
WHEATON, ARCHIE II	57 MECHANIC ST	032-019	34,800	125,700	160,500
WHEATON, ARCHIE II	PERKINS ST	032-019-001	23,100		23,100
WHEATON, ARCHIE, II	59 MECHANIC ST	032-017	10,800	2,700	13,500
WHEATON, GARY	60 SANDY RIVER RD	013-019-ON		25,400	25,400
WHEATON, GARY	130 MERCER RD	029-002	33,400	101,800	135,200
WHEELER, ARTHUR	445 MADISON RD	011-013	41,700	30,200	71,900
WHEELER, WILLIAM	MADISON RD	001-021-003	23,700	2,300	26,000
WHITCOMB, TIMOTHY	391 FREDERICK CORNER RD	013-025	42,900	67,200	110,100
WHITE, ANITA L	383 WILDER HILL RD	022-003-002	46,900	94,300	141,200
WHITE, JANE M	412 SMITHFIELD RD	023-020-003	41,500	59,700	101,200
WHITE, LEON, TRUSTEE	40 UPPER MAIN ST	028-015	33,400	194,000	227,400
WHITE, LEON, TRUSTEE	40 UPPER MAIN ST	028-015		31,000	31,000
WHITE, RICHARD	346 WALKER RD	002-007-001	45,100	32,100	77,200
WHITE, RICHARD J	WALKER RD (OFF)	002-007-004-002	4,400		4,400
WHITE, TERRY	291 BURRILL HILL RD	020-021-002	64,300	228,400	292,700
WHITTEMORE, JAMES	104 BEECH HILL RD	008-039	45,500	228,900	274,400
WHITTEMORE, JAMES G	90 BEECH HILL RD	008-040	23,900		23,900
WHITTEMORE, JESSE	72 WATERVILLE RD	035-012	33,600	82,500	116,100
WHITTEN, PAMELA L	317 AIRPORT RD	010-042	39,700	21,600	61,300
WHITTIER, TIMOTHY C	WILDER HILL RD	018-041	6,100		6,100
WHITTIER, TIMOTHY C	261 WILDER HILL RD	018-042	32,500	97,200	129,700
WHITTIER, TIMOTHY C	WILDER HILL RD	018-040-001			
WIDERYNSKI, SANDRA L	241 WATERVILLE RD	024-062	39,900	115,600	155,500
WIGGINS, MARJORIE	31 WALNUT DR	019-030-014-ON		19,200	19,200
WILBUR, LARRY C	6 SPRUCE TERR	019-030-009-ON		25,400	25,400
WILDER, ARTHUR	286 WILDER HILL RD	018-048	57,200		57,200

REAL ESTATE VALUATIONS

as of April 1, 2024

Name	Location	Map/Lot	Land Value	Building Value	Total Value
WILDER, ARTHUR & SARA	WILDER HILL RD	022-006	3,000		3,000
WILDER, ARTHUR E	WILDER HILL RD	021-013-003	1,500		1,500
WILDER, ARTHUR	WILDER HILL RD	022-031	1,600		1,600
WILDER, ARTHUR	WILDER HILL RD	022-002	2,100		2,100
WILDER, JOHN E	WILDER HILL RD	022-004	1,100		1,100
WILDER, JOHN E LIVING TRUST	OAK HILL RD	021-010	5,200		5,200
WILDER, JOHN E LIVING TRUST	MERCER RD	018-019-004	3,800		3,800
WILDER, JOHN E LIVING TRUST	MERCER RD	018-019-002	1,200		1,200
WILDER, JOHN EASTMAN TTE	WILDER HILL RD	022-008	27,900		27,900
WILDER, JOHN EASTMAN TTE	499 WILDER HILL RD	022-007	75,700	177,400	253,100
WILDER, JOHN EASTMAN TTE	499 WILDER HILL RD	022-007		3,800	3,800
WILDER, KATHERINE J	531 WILDER HILL RD	022-009-003	41,100	74,100	115,200
WILDER, KATHERINE J	WILDER HILL RD	022-030	28,100		28,100
WILDING, ANN	28 PARK ST	019-032-004	26,100	19,100	45,200
WILKINS, STACY	22 PINE ST	027-052	33,900	80,600	114,500
WILKINSON, MICHAEL R	43 INDEPENDENCE DR	004-032-002	37,100	152,400	189,500
WILLARD, ROBERT A	42 CHILDS RD	010-038	31,600	44,800	76,400
WILLEY, BERNARD L	GOODWIN LN	004-006	4,000		4,000
WILLIAMS, LAWRENCE	212 BURRILL HILL RD	020-005-001	47,600	15,300	62,900
WILLIAMSON, ERIC	CHILDS RD	009-026-001	25,600	7,700	33,300
WILLIAMSON, ERIC L	175 CHILDS RD	009-033	38,000	93,800	131,800
WILLIAMSON, ERIC L	CHILDS RD	009-026	93,800		93,800
WILLIAMSON, JONATHAN	118 MADISON RD	036-023	37,800	104,300	142,100
WILLIAMSON, LYNN (LIFE ESTATE)	151 CHILDS RD	009-032	43,700	208,200	251,900
WILLIAMSON, LYNN (LIFE ESTATE)	151 CHILDS RD	009-032		13,500	13,500
WILLIAMSON, SHANE	164 CHILDS RD	013-004	54,500	80,500	135,000
WILLIAMSON, SHANE	401 AIRPORT RD	010-024	31,500	13,300	44,800
WILLIAMSON, SHANE	GOODWIN LN	004-005	24,400		24,400
WILSON, RONALD & MARJORIE LIFE E	76 MARTIN STREAM RD	019-047	42,800	46,300	89,100
WINSLOW, BARBARA T	466 SMITHFIELD RD	023-021	67,300	87,900	155,200
WINTERS, DANIEL M	31 PLEASANT HILL DR	030-010	34,000	80,000	114,000
WITHAM FAMILY TRUST	MIDDLE QUARRY RD-TOWN	023-013	12,000		12,000
WITHAM, ISEBELLA LIFE ESTATE	130 DODLIN RD	023-043	31,400	22,200	53,600
WITHAM, MICHELLE	138 DODLIN RD	023-029-001	37,100	21,900	59,000
WITHEE, ROBERT	101 SOPHIE MAY LN	036-024	42,200	215,800	258,000
WITHEE, SHAWN T	330 BURRILL HILL RD	020-020-006	50,900	171,600	222,500
WOOD, HARRY F	727 MADISON RD	002-010	45,500	79,500	125,000
WOOD, KEVIN R	27 PHEASANT LN	006-073-000	47,300	229,800	277,100
WOODMAN, CAROLINE	RUSSELL RD	004-010	24,000	29,800	53,800
WORTHEN, MELLORI G	OAK HILL RD	021-004	31,600		31,600
WORTHLEY, CARLTON	15 BROOK ST	034-007	26,200	40,500	66,700
WORTHLEY, MARYLEE D	42 OAK HILL RD	021-009	77,300	13,200	90,500
WORTHLEY, STANLEY	695 MERCER RD	018-014-001	50,500	54,300	104,800
WORTHLEY, STANLEY G	MERCER RD	018-014-003	27,100		27,100
WOTHERSPOON, WILLIAM	588 RIVER RD	008-012	48,900	90,600	139,500
WRIGHT, NANCY	41 RIVER RD	034-044	50,500	155,300	205,800
WRIGHT, SCOTT	206 AIRPORT HANGAR	013-008-206-ON		12,400	12,400
WYDER, CHRISTOPHER	689 BEECH HILL RD	004-035-001	40,700	135,200	175,900
WYMAN, ANGELA L, LIFE ESTATE	TARBELL HILL RD	007-010-002	29,100		29,100
WYMAN, ANGELA L, LIFE ESTATE	104 TARBELL HILL RD	007-032	42,000		42,000
WYMAN, ANGELA L, LIFE ESTATE	103 TARBELL HILL RD	012-004-001	70,300	207,400	277,700
WYMAN, DANIEL L	SKOWHEGAN RD	016-010-003	17,300		17,300
WYMAN, DANIEL L	SKOWHEGAN RD	016-010-004	24,100		24,100
WYMAN, DANIEL L	14 ROCKY RD	016-010-001	39,100	140,700	179,800
WYMAN, DARYL D	9 REBECCA ST	027-035	33,500	130,100	163,600
WYMAN, DOUGLAS	21 DODLIN RD	019-022	34,300	172,400	206,700

REAL ESTATE VALUATIONS

as of April 1, 2024

Name	Location	Map/Lot	Land Value	Building Value	Total Value
WYMAN, DREW A	128 TARBELL HILL RD	007-010-004	37,500	92,400	129,900
WYMAN, REBECCA L	234 FREDERICK CORNER RD	018-004	44,300	232,500	276,800
WYMAN, REBECCA L	234 FREDERICK CORNER RD	018-004		42,100	42,100
YAM, PATRICK	107 PERKINS ST	032-007-00A	41,400	195,500	236,900
YEATON, BRUCE A	20 STANLEY DR	032-027	24,100	113,100	137,200
YEATON, RICHARD	229 SANDY RIVER RD	013-011	36,200	88,200	124,400
YORK RENTAL PROPERTIES, LLC	17 MERCER RD	028-048	33,000	133,300	166,300
YORK, DEBRA	BOMBAZEE RD	006-053-000	23,800		23,800
YORK, DEBRA	BOMBAZEE RD	006-052-000	23,800		23,800
YORK, HARRISON	453 SKOWHEGAN RD	016-020	49,700	103,700	153,400
YORK, JEAN ELLEN	216 BURRILL HILL RD	020-005	64,100	43,200	107,300
YORK, JOHN	59 EMMONS DR	015-009-002	50,900	152,600	203,500
YORK, RUSSELL	PARK ST	019-032-027	2,500		2,500
YORK, RUSSELL	41 PARK ST	019-032-028	26,600	23,500	50,100
YORK, THOMAS	108 BEECH HILL RD	008-058	45,700	158,600	204,300
YORK, THOMAS J	GEORGE ST	008-024-002	41,900		41,900
YOUNG, MARK	112 TARBELL HILL RD	007-010-003	44,700	211,500	256,200
YOUNG, MARVIN	20 WELCH ST	033-057	10,800		10,800
YOUNG, MARVIN	18 WELCH ST	033-056	26,900	105,500	132,400
YOUNG, MARVIN	WELCH ST	033-054	26,600	7,900	34,500
ZACCARDI, DONNA E	106 SMITHFIELD RD	019-039	50,400	138,900	189,300
ZANETTI, JOSEPH	OAK HILL RD	021-026	41,900		41,900
ZHAO, YIHE	661 MERCER RD	018-013-001	52,700	119,600	172,300
ZHU, TIFFANY	108 BETTERMENT RD	010-036-001	44,300	125,800	170,100
ZWEIG-HEBERT, JENNIFER A	WARD HILL RD	003-012	12,000		12,000



February 13, 2025

Selectboard
Town of Norridgewock
Norridgewock, Maine

We have been engaged by the Town of Norridgewock, Maine and are auditing the Town of Norridgewock, Maine for the year ended December 31, 2024. The following statements and schedules are being reviewed with management and have been excerpted. A complete copy will be available for inspection at the Town Office upon completion of the audit.

Included herein are:

Balance Sheet - Governmental Funds	Statement C
Statement of Revenues, Expenditures and Changes in Fund Balances - Governmental Funds	Statement E
Budgetary Comparison Schedule - Budgetary Basis - Budget and Actual - General Fund	Schedule 1
Schedule of Departmental Operations - General Fund	Schedule A
Combining Balance Sheet - Nonmajor Governmental Funds	Schedule B
Combining Schedule of Revenues, Expenditures and Changes in Fund Balances - Nonmajor Governmental Funds	Schedule C

RHR Smith & Company

RHR Smith & Company
Certified Public Accountants

3 Old Orchard Road, Buxton, Maine 04093
Tel: (800) 300-7708 (207) 929-4606 Fax: (207) 929-4609
www.rhrsmith.com

TOWN OF NORRIDGEWOCK, MAINE

BALANCE SHEET - GOVERNMENTAL FUNDS
DECEMBER 31, 2024

	General Fund	Host Benefit Fund	Host Emergency Fund	Other Governmental Funds	Total Governmental Funds
ASSETS					
Cash and cash equivalents	\$ 1,862,859	\$ 213,801	\$ 222,498	\$ 3,025,451	\$ 5,324,609
Investments	2,695,633	2,661,542	1,025,910	-	6,383,085
Accounts receivable (net of allowance for uncollectibles):					
Taxes	235,576	-	-	-	235,576
Liens	75,485	-	-	-	75,485
Other	12,974	-	-	-	12,974
Due from other governments	56,377	-	-	105,878	162,255
Due from other funds	783,836	2,346,108	13,340	960,224	4,103,508
TOTAL ASSETS	\$ 5,722,740	\$ 5,221,451	\$ 1,261,748	\$ 4,091,553	\$ 16,297,492
LIABILITIES					
Accounts payable	\$ 107,898	\$ -	\$ -	\$ 7,682	\$ 115,580
Accrued expenses	9,419	-	-	-	9,419
Due to other funds	3,319,672	-	-	327,914	3,647,586
TOTAL LIABILITIES	3,436,989	-	-	335,596	3,772,585
DEFERRED INFLOWS OF RESOURCES					
Deferred tax revenues	242,619	-	-	-	242,619
ARPA deferred revenue	-	-	-	105,665	105,665
Prepaid taxes	3,637	-	-	-	3,637
TOTAL DEFERRED INFLOWS OF RESOURCES	246,256	-	-	105,665	351,921
FUND BALANCES					
Nonspendable	-	-	-	72,349	72,349
Restricted	-	-	-	344,933	344,933
Committed	-	-	-	3,088,983	3,088,983
Assigned	19,475	5,221,451	1,261,748	155,152	6,657,826
Unassigned (deficits)	2,020,020	-	-	(11,125)	2,008,895
TOTAL FUND BALANCES	2,039,495	5,221,451	1,261,748	3,650,292	12,172,986
TOTAL LIABILITIES, DEFERRED INFLOWS OF RESOURCES AND FUND BALANCES	\$ 5,722,740	\$ 5,221,451	\$ 1,261,748	\$ 4,091,553	\$ 16,297,492

See accompanying independent auditor's report and notes to financial statements.

TOWN OF NORRIDGEWOCK, MAINE

STATEMENT OF REVENUES, EXPENDITURES AND CHANGES
IN FUND BALANCES - GOVERNMENTAL FUNDS
FOR THE YEAR ENDED DECEMBER 31, 2024

	General Fund	Host Benefit Fund	Host Emergency Fund	Other Governmental Funds	Total Governmental Funds
REVENUES					
Property taxes	\$ 3,130,255	\$ -	\$ -	\$ -	\$ 3,130,255
Excise taxes	846,801	-	-	-	846,801
Intergovernmental	666,385	-	-	56,201	722,586
Charges for services	131,411	-	-	-	131,411
Miscellaneous revenues	234,621	1,609,286	60,593	410,791	2,315,291
TOTAL REVENUES	5,009,473	1,609,286	60,593	466,992	7,146,344
EXPENDITURES					
Current:					
General government	507,251	-	-	-	507,251
Public safety	443,024	-	-	-	443,024
Public works	796,758	-	-	-	796,758
Health, welfare and sanitation	8,248	-	-	-	8,248
Cemeteries	3,063	-	-	-	3,063
Education	2,042,824	-	-	-	2,042,824
Culture and recreation	102,359	-	-	-	102,359
County tax	639,380	-	-	-	639,380
Unclassified	58,386	-	-	386,294	444,680
Capital outlay	-	-	-	68,679	68,679
TOTAL EXPENDITURES	4,601,293	-	-	454,973	5,056,266
EXCESS (DEFICIENCY) OF REVENUES OVER (UNDER) EXPENDITURES	408,180	1,609,286	60,593	12,019	2,090,078
OTHER FINANCING SOURCES (USES)					
Transfers in	-	-	-	1,060,000	1,060,000
Transfers (out)	(1,060,000)	-	-	-	(1,060,000)
TOTAL OTHER FINANCING SOURCES (USES)	(1,060,000)	-	-	1,060,000	-
NET CHANGE IN FUND BALANCES	(651,820)	1,609,286	60,593	1,072,019	2,090,078
FUND BALANCES - JANUARY 1,	2,691,315	3,612,165	1,201,155	2,578,273	10,082,908
FUND BALANCES - DECEMBER 31	\$ 2,039,495	\$ 5,221,451	\$ 1,261,748	\$ 3,650,292	\$12,172,986

See accompanying independent auditor's report and notes to financial statements.

TOWN OF NORRIDGEWOCK, MAINE

BUDGETARY COMPARISON SCHEDULE - BUDGETARY BASIS
BUDGET AND ACTUAL - GENERAL FUND
FOR THE YEAR ENDED DECEMBER 31, 2024

	Budgeted Amounts		Actual Amounts	Variance Positive (Negative)
	Original	Final		
Budgetary Fund Balance, January 1	\$ 2,691,315	\$ 2,691,315	\$ 2,691,315	\$ -
Resources (Inflows):				
Property taxes	3,214,316	3,214,316	3,130,255	(84,061)
Excise taxes	702,900	702,900	846,801	143,901
Intergovernmental	484,775	484,775	666,385	181,610
Charges for services	89,732	89,732	131,411	41,679
Interest income	65,000	65,000	207,609	142,609
Miscellaneous revenues	20,000	20,000	27,012	7,012
Amounts Available for Appropriation	<u>7,268,038</u>	<u>7,268,038</u>	<u>7,700,788</u>	<u>432,750</u>
Charges to Appropriations (Outflows):				
General government	544,700	544,700	507,251	37,449
Public safety	449,436	449,436	443,024	6,412
Public works	798,675	798,675	796,758	1,917
Health, welfare and sanitation	13,601	13,601	8,248	5,353
Cemeteries	6,650	6,650	3,063	3,587
Education	2,042,824	2,042,824	2,042,824	-
Culture and recreation	113,985	113,985	102,359	11,626
County tax	639,380	639,380	639,380	-
Debt service	93,423	93,423	-	93,423
Unclassified	82,409	82,409	58,386	24,023
Transfers to other funds	1,060,000	1,060,000	1,060,000	-
Total Charges to Appropriations	<u>5,845,083</u>	<u>5,845,083</u>	<u>5,661,293</u>	<u>183,790</u>
Budgetary Fund Balance, December 31	<u>\$ 1,422,955</u>	<u>\$ 1,422,955</u>	<u>\$ 2,039,495</u>	<u>\$ 616,540</u>
Utilization of unassigned fund balance	<u>\$ 1,268,360</u>	<u>\$ 1,268,360</u>	<u>\$ -</u>	<u>\$(1,268,360)</u>

See accompanying independent auditor's report and notes to financial statements.

TOWN OF NORRIDGEWOCK, MAINE

SCHEDULE OF DEPARTMENTAL OPERATIONS - GENERAL FUND
FOR THE YEAR ENDED DECEMBER 31, 2024

	Original Budget	Budget Adjustments	Final Budget	Actual	Variance Positive (Negative)
General government:					
Administration	\$ 451,700	\$ -	\$ 451,700	\$ 428,091	\$ 23,609
Elected officials	18,100	-	18,100	14,210	3,890
Tax assessing	26,600	-	26,600	26,600	-
Planning board	2,200	-	2,200	1,581	619
Code enforcement	46,100	-	46,100	36,769	9,331
	<u>544,700</u>	<u>-</u>	<u>544,700</u>	<u>507,251</u>	<u>37,449</u>
Public safety:					
Public safety	131,010	-	131,010	124,638	6,372
Fire department	318,426	-	318,426	318,386	40
	<u>449,436</u>	<u>-</u>	<u>449,436</u>	<u>443,024</u>	<u>6,412</u>
Public works:					
Highway	753,675	-	753,675	751,758	1,917
Summer crew	45,000	-	45,000	45,000	-
	<u>798,675</u>	<u>-</u>	<u>798,675</u>	<u>796,758</u>	<u>1,917</u>
Health, welfare and sanitation:					
General assistance	5,600	-	5,600	422	5,178
WMI solid waste contract	1	-	1	1	-
Social services	8,000	-	8,000	7,825	175
	<u>13,601</u>	<u>-</u>	<u>13,601</u>	<u>8,248</u>	<u>5,353</u>
Cemeteries:					
Cemeteries/Veterans	6,650	-	6,650	3,063	3,587
	<u>6,650</u>	<u>-</u>	<u>6,650</u>	<u>3,063</u>	<u>3,587</u>
Education	2,042,824	-	2,042,824	2,042,824	-

SCHEDULE A (CONTINUED)

TOWN OF NORRIDGEWOCK, MAINE

SCHEDULE OF DEPARTMENTAL OPERATIONS - GENERAL FUND
FOR THE YEAR ENDED DECEMBER 31, 2024

	Original Budget	Budget Adjustments	Final Budget	Actual	Variance Positive (Negative)
Culture and recreation:					
Recreation	32,325	-	32,325	26,342	5,983
Parks	30,380	-	30,380	28,925	1,455
Library	51,280	-	51,280	47,092	4,188
	<u>113,985</u>	<u>-</u>	<u>113,985</u>	<u>102,359</u>	<u>11,626</u>
County tax	<u>639,380</u>	<u>-</u>	<u>639,380</u>	<u>639,380</u>	<u>-</u>
Debt service:					
Principal	<u>93,423</u>	<u>-</u>	<u>93,423</u>	<u>-</u>	<u>93,423</u>
	<u>93,423</u>	<u>-</u>	<u>93,423</u>	<u>-</u>	<u>93,423</u>
Unclassified:					
Maine Municipal dues	4,225	-	4,225	4,155	70
Kennebec Valley Council	4,510	-	4,510	4,510	-
Central Maine Regional Airport	22,200	-	22,200	22,200	-
First Park	-	-	-	12,452	(12,452)
Contingency fund	10,000	-	10,000	10,000	-
Overlay	40,874	-	40,874	5,069	35,805
Mid Miane Chamber of Commerce	600	-	600	-	600
	<u>82,409</u>	<u>-</u>	<u>82,409</u>	<u>58,386</u>	<u>24,023</u>
Transfers to other funds:					
Capital projects funds	310,000	-	310,000	310,000	-
Road Project	750,000	-	750,000	750,000	-
	<u>1,060,000</u>	<u>-</u>	<u>1,060,000</u>	<u>1,060,000</u>	<u>-</u>
Total Departmental Operations	<u>\$ 5,845,083</u>	<u>\$ -</u>	<u>\$ 5,845,083</u>	<u>\$ 5,661,293</u>	<u>\$ 183,790</u>

See accompanying independent auditor's report and notes to financial statements.

TOWN OF NORRIDGEWOCK, MAINE

COMBINING BALANCE SHEET - NONMAJOR GOVERNMENTAL FUNDS
DECEMBER 31, 2024

	Special Revenue Funds	Capital Projects Funds	Permanent Funds	Total Nonmajor Governmental Funds
ASSETS				
Cash and cash equivalents	\$ -	\$ 2,952,381	\$ 73,070	\$ 3,025,451
Due from other governments	-	105,878	-	105,878
Due from other funds	611,176	349,048	-	960,224
TOTAL ASSETS	\$ 611,176	\$ 3,407,307	\$ 73,070	\$ 4,091,553
LIABILITIES				
Accounts payable	\$ 7,682	\$ -	\$ -	\$ 7,682
Due to other funds	1,575	318,324	8,015	327,914
TOTAL LIABILITIES	9,257	318,324	8,015	335,596
DEFERRED INFLOWS OF RESOURCES				
ARPA deferred revenue	105,665	-	-	105,665
TOTAL DEFERRED INFLOWS OF RESOURCES	105,665	-	-	105,665
FUND BALANCES				
Nonspendable	-	-	72,349	72,349
Restricted	342,677	-	2,256	344,933
Committed	-	3,088,983	-	3,088,983
Assigned	155,152	-	-	155,152
Unassigned (deficit)	(1,575)	-	(9,550)	(11,125)
TOTAL FUND BALANCES	496,254	3,088,983	65,055	3,650,292
TOTAL LIABILITIES, DEFERRED INFLOWS OF RESOURCES AND FUND BALANCES	\$ 611,176	\$ 3,407,307	\$ 73,070	\$ 4,091,553

See accompanying independent auditor's report and notes to financial statements.

SCHEDULE C

TOWN OF NORRIDGEWOCK, MAINE

COMBINING SCHEDULE OF REVENUES, EXPENDITURES AND CHANGES
IN FUND BALANCES - NONMAJOR GOVERNMENTAL FUNDS
FOR THE YEAR ENDED DECEMBER 31, 2024

	Special Revenue Funds	Capital Projects Funds	Permanent Funds	Total Nonmajor Governmental Funds
REVENUES				
Intergovernmental	\$ 56,201	\$ -	\$ -	\$ 56,201
Interest income	-	-	5,405	5,405
Other income	120,766	284,620	-	405,386
TOTAL REVENUES	176,967	284,620	5,405	466,992
EXPENDITURES				
Capital outlay	-	68,679	-	68,679
Other	369,058	952	16,284	386,294
TOTAL EXPENDITURES	369,058	69,631	16,284	454,973
EXCESS (DEFICIENCY) OF REVENUES OVER (UNDER) EXPENDITURES	(192,091)	214,989	(10,879)	12,019
OTHER FINANCING SOURCES (USES)				
Transfers in	-	1,060,000	-	1,060,000
Transfers (out)	-	-	-	-
TOTAL OTHER FINANCING SOURCES (USES)	-	1,060,000	-	1,060,000
NET CHANGE IN FUND BALANCES	(192,091)	1,274,989	(10,879)	1,072,019
FUND BALANCES - JANUARY 1	688,345	1,813,994	75,934	2,578,273
FUND BALANCES - DECEMBER 31	\$ 496,254	\$ 3,088,983	\$ 65,055	\$ 3,650,292

See accompanying independent auditor's report and notes to financial statements.

2025 BUDGET SUMMARY

	2022 Actual	2023 Actual	2024 Budget	2024 Actual	2025 Dept Request	2025 Manager Request	2025 Select Board Rec.	2025 Budget Comm Rec.
Administration	\$ 363,495.31	\$ 363,495.31	\$ 451,700.00	\$ 424,161.48	-	\$ 474,200.00	\$ 474,200.00	\$ 474,200.00
Elected Officials	\$ 12,889.79	\$ 12,889.79	\$ 18,100.00	\$ 14,116.06	-	\$ 17,725.00	\$ 17,725.00	\$ 17,725.00
Tax Assessing	\$ 24,400.00	\$ 24,400.00	\$ 26,600.00	\$ 26,600.00	-	\$ 26,800.00	\$ 26,800.00	\$ 26,800.00
Public Safety	\$ 113,102.91	\$ 113,102.91	\$ 131,010.00	\$ 123,170.14	-	\$ 137,400.00	\$ 137,400.00	\$ 137,400.00
Fire Department	\$ 233,433.19	\$ 233,433.19	\$ 318,426.00	\$ 324,432.24	\$ 344,120.00	\$ 344,120.00	\$ 344,120.00	\$ 344,120.00
Public Works	\$ 665,896.33	\$ 665,896.33	\$ 753,675.00	\$ 749,577.70	-	\$ 770,750.00	\$ 770,750.00	\$ 770,750.00
Cemeteries	\$ 945.84	\$ 945.84	\$ 6,650.00	\$ 2,076.07	-	\$ 8,650.00	\$ 8,650.00	\$ 8,650.00
General Assistance	\$ 1,420.44	\$ 1,420.44	\$ 5,600.00	\$ 421.91	-	\$ 5,600.00	\$ 5,600.00	\$ 5,600.00
Recreation	\$ 16,557.83	\$ 16,557.83	\$ 32,325.00	\$ 25,243.61	\$ 34,150.00	\$ 34,150.00	\$ 34,150.00	\$ 34,150.00
Parks	\$ 6,883.20	\$ 6,883.20	\$ 30,380.00	\$ 25,238.03	\$ 32,180.00	\$ 32,180.00	\$ 32,180.00	\$ 32,180.00
Libraries	\$ 40,381.35	\$ 40,381.35	\$ 51,280.00	\$ 45,644.98	\$ 53,245.00	\$ 53,245.00	\$ 53,245.00	\$ 53,245.00
Code Enforcement	\$ 12,183.36	\$ 12,183.36	\$ 46,100.00	\$ 35,347.49	-	\$ 49,300.00	\$ 49,300.00	\$ 49,300.00
Planning Board	\$ 2,000.00	\$ 2,000.00	\$ 2,200.00	\$ 81.13	\$ 4,200.00	\$ 4,200.00	\$ 4,200.00	\$ 4,200.00
Local Philanthropy	\$ 6,632.88	\$ 6,632.88	\$ 8,000.00	\$ 7,825.00	-	\$ 8,000.00	\$ 8,000.00	\$ 8,000.00
Summer Grounds	\$ 45,000.00	\$ 45,000.00	\$ 45,000.00	\$ 45,000.00	-	\$ 48,000.00	\$ 48,000.00	\$ 48,000.00
Debt Service	\$ 91,006.37	\$ 91,006.37	\$ 93,423.00	\$ 93,422.01	-	\$ 94,811.00	\$ 94,811.00	\$ 94,811.00
Unclassified	\$ 30,859.00	\$ 30,859.00	\$ 31,536.00	\$ 30,866.00	-	\$ 31,902.00	\$ 31,902.00	\$ 31,902.00
Contingency	\$ 2,886.64	\$ 2,886.64	\$ 10,000.00	\$ 10,000.00	-	\$ 10,000.00	\$ 25,000.00	\$ 25,000.00
Capital Reserves	\$ 170,000.00	\$ 170,000.00	\$ 1,060,000.00	\$ 1,060,000.00	-	\$ 1,125,000.00	\$ 1,130,000.00	\$ 1,125,000.00
Roads	\$ -	\$ -	Moved to Reserve	\$ -	-	\$ -	-	\$ -
Other	\$ -	\$ -	\$ -	\$ -	-	\$ 123,000.00	\$ 123,000.00	\$ -
Total Local Expense	\$ 1,839,974.44	\$ 1,839,974.44	\$ 3,122,005.00	\$ 3,043,223.85		\$ 3,399,033.00	\$ 3,419,033.00	\$ 3,291,033.00
Total Local Revenue,								
Less Taxes	\$ 978,686.56	\$ 978,686.56	\$ 1,763,632.00	\$ 2,457,757.28		\$ 2,011,700.00	\$ 2,011,700.00	\$ 1,888,700.00
Net Municipal	\$ 861,288.88	\$ 861,288.88	\$ 1,358,373.00	\$ 585,466.57		\$ 1,387,333.00	\$ 1,407,333.00	\$ 1,402,333.00
Total Local Expense	\$ 1,839,974.44	\$ 1,839,974.44	\$ 3,122,005.00	\$ 3,043,223.85		\$ 3,399,033.00	\$ 3,419,033.00	\$ 3,291,033.00
Total Local Revenue,								
Less Taxes	\$ 978,686.56	\$ 978,686.56	\$ 1,763,632.00	\$ 2,457,757.28		\$ 2,011,700.00	\$ 2,011,700.00	\$ 1,888,700.00
Total State Revenue	\$ 675,213.38	\$ 614,588.83	\$ 568,900.00	\$ 612,963.28		\$ 594,500.00	\$ 594,500.00	\$ 594,500.00
Net Municipal,								
with State Revenue	\$ 186,075.50	\$ 246,700.05	\$ 789,473.00	\$ (27,496.71)		\$ 792,833.00	\$ 812,833.00	\$ 807,833.00
						\$ 3,360.00	\$ 23,360.00	\$ 18,360.00

2025 REVENUE SUMMARY ARTICLE 25

	2022 Actual	2023 Actual	2024 Budget	2024 Actual	2025 Dept Request	2025 Manager Request	2025 Select Board Rec.	2025 Budget Comm Rec.
Administration	\$ 154,743.47	\$ 154,743.47	\$ 122,200.00	\$ 184,048.62	-	\$ 122,200.00	\$ 122,200.00	\$ 122,200.00
Elected Officials	\$ -	\$ -	\$ -	\$ -	-	\$ -	\$ -	\$ -
Tax Assessing	\$ -	\$ -	\$ -	\$ -	-	\$ -	\$ -	\$ -
Public Safety	\$ 4,000.00	\$ 4,000.00	\$ -	\$ -	-	\$ -	\$ -	\$ -
Fire Department	\$ 54,225.83	\$ 54,225.83	\$ 72,832.00	\$ 72,832.42	\$ 78,900.00	\$ 78,900.00	\$ 78,900.00	\$ 78,900.00
Public Works	\$ 737,385.07	\$ 737,385.07	\$ 680,000.00	\$ 826,647.14	-	\$ 720,000.00	\$ 720,000.00	\$ 720,000.00
Cemeteries	\$ 4,140.00	\$ 4,140.00	\$ -	\$ 3,120.00	-	\$ -	\$ -	\$ -
General Assistance	\$ 1,134.31	\$ 1,134.31	\$ -	\$ -	-	\$ -	\$ -	\$ -
Recreation	\$ 2,735.00	\$ 2,735.00	\$ -	\$ 875.00	-	\$ -	\$ -	\$ -
Parks	\$ -	\$ -	\$ -	\$ -	-	\$ -	\$ -	\$ -
Libraries	\$ 331.58	\$ 331.58	\$ -	\$ 174.98	-	\$ -	\$ -	\$ -
Code Enforcement	\$ 6,255.00	\$ 6,255.00	\$ 2,600.00	\$ 6,770.00	-	\$ 2,600.00	\$ 2,600.00	\$ 2,600.00
Planning Board	\$ 363.30	\$ 363.30	\$ -	\$ 1,819.70	-	\$ -	\$ -	\$ -
Local Philanthropy	\$ -	\$ -	\$ -	\$ -	-	\$ -	\$ -	\$ -
Summer Grounds	\$ -	\$ -	\$ -	\$ -	-	\$ -	\$ -	\$ -
Debt Service	\$ -	\$ -	\$ -	\$ -	-	\$ -	\$ -	\$ -
Unclassified	\$ -	\$ -	\$ -	\$ -	-	\$ -	\$ -	\$ -
Capital Reserves	\$ -	\$ -	\$ -	\$ -	-	\$ -	\$ -	\$ -
First Park/RKDA	\$ 13,372.00	\$ 13,337.00	\$ 11,000.00	\$ 12,198.00	-	\$ 13,000.00	\$ 13,000.00	\$ 13,000.00
Host Community Fees	\$ 1,404,889.55	\$ 1,404,889.55	\$ 875,000.00	\$ 1,349,271.42	-	\$ 1,075,000.00	\$ 1,075,000.00	\$ 952,000.00
Contingency	\$ -	\$ -	\$ -	\$ -	-	\$ -	\$ -	\$ -
Total Local Revenue	\$ 978,685.56	\$ 2,383,540.11	\$ 1,763,632.00	\$ 2,457,757.28		\$ 2,011,700.00	\$ 2,011,700.00	\$ 1,888,700.00
State Revenue Sharing	\$ 389,745.48	\$ 368,885.63	\$ 300,000.00	\$ 334,268.71		\$ 330,000.00	\$ 330,000.00	\$ 330,000.00
Tree Growth Reimburse	\$ 20,411.90	\$ 21,738.20	\$ 17,000.00	\$ 22,061.45		\$ 18,000.00	\$ 18,000.00	\$ 18,000.00
Veterans Exempt Reimb	\$ 1,975.00	\$ 1,766.00	\$ 1,900.00	\$ 1,588.00		\$ 1,500.00	\$ 1,500.00	\$ 1,500.00
Homestead Exempt Reimb	\$ 213,081.00	\$ 157,747.00	\$ 200,000.00	\$ 190,593.12		\$ 185,000.00	\$ 185,000.00	\$ 185,000.00
Local Roads Assistance	\$ 50,000.00	\$ 64,452.00	\$ 50,000.00	\$ 64,452.00		\$ 60,000.00	\$ 60,000.00	\$ 60,000.00
Total State Revenue	\$ 675,213.38	\$ 614,588.83	\$ 568,900.00	\$ 612,963.28		\$ 594,500.00	\$ 594,500.00	\$ 594,500.00
Local Revenue	\$ 978,685.56	\$ 2,383,540.11	\$ 1,763,632.00	\$ 2,457,757.28		\$ 2,011,700.00	\$ 2,011,700.00	\$ 1,888,700.00
State Revenue	\$ 675,213.38	\$ 614,588.83	\$ 568,900.00	\$ 612,963.28		\$ 594,500.00	\$ 594,500.00	\$ 594,500.00
Total Revenues	\$ 1,653,898.94	\$ 2,998,128.94	\$ 2,332,532.00	\$ 3,070,720.56		\$ 2,606,200.00	\$ 2,606,200.00	\$ 2,483,200.00

ADMINISTRATION
ARTICLE 5

	2022 Actual	2023 Actual	2024 Budget	2024 Actual	2025 Manager Request	2025 Select Board Rec.	2025 Budget Comm Rec.
Town Manager	\$ 93,279.04	\$ 97,916.72	\$ 106,500.00	\$ 105,047.44	\$ 110,100.00	\$ 110,100.00	\$ 110,100.00
Finance	\$ 39,645.00	\$ 42,120.00	\$ 47,250.00	\$ 46,878.07	\$ 49,000.00	\$ 49,000.00	\$ 49,000.00
Full Time	\$ 47,211.67	\$ 32,123.23	\$ 52,000.00	\$ 38,872.20	\$ 103,000.00	\$ 103,000.00	\$ 103,000.00
Full Time Overtime	\$ 1,322.19	\$ 883.35	\$ 3,000.00	\$ 1,392.77	\$ 3,000.00	\$ 3,000.00	\$ 3,000.00
Part Time	\$ 33,931.59	\$ 49,292.77	\$ 38,000.00	\$ 54,819.34	-	-	-
Treasurer	\$ 2,499.96	\$ 2,499.96	\$ 2,500.00	\$ 2,499.96	\$ 2,500.00	\$ 2,500.00	\$ 2,500.00
Health Insurance	\$ 35,613.84	\$ 37,848.03	\$ 50,000.00	\$ 38,311.78	\$ 52,000.00	\$ 52,000.00	\$ 52,000.00
FICA	\$ 18,203.31	\$ 18,871.59	\$ 21,000.00	\$ 21,632.85	\$ 20,500.00	\$ 20,500.00	\$ 20,500.00
Benefits	\$ 13,320.74	\$ 13,817.16	\$ 15,000.00	\$ 16,028.70	\$ 16,900.00	\$ 16,900.00	\$ 16,900.00
Unemployment	\$ 331.08	\$ 376.00	\$ 500.00	\$ 289.36	\$ 300.00	\$ 300.00	\$ 300.00
Maine Paid Family Leave	\$ -	\$ -	\$ -	\$ -	\$ 2,700.00	\$ 2,700.00	\$ 2,700.00
Workers' Compensation	\$ 603.13	\$ 517.39	\$ 600.00	\$ 262.46	\$ 500.00	\$ 500.00	\$ 500.00
Dues/Membership	\$ 250.00	\$ 381.25	\$ 500.00	\$ 297.50	\$ 500.00	\$ 500.00	\$ 500.00
Seminars/Training	\$ 733.22	\$ 629.00	\$ 1,200.00	\$ 517.13	\$ 1,800.00	\$ 1,800.00	\$ 1,800.00
Insurance - Prop/Cas	\$ 7,922.50	\$ 8,126.00	\$ 9,000.00	\$ 8,729.50	\$ 9,000.00	\$ 9,000.00	\$ 9,000.00
Advertising	\$ 228.48	\$ -	\$ 200.00	\$ -	\$ 200.00	\$ 200.00	\$ 200.00
Travel	\$ 1,864.24	\$ 1,954.16	\$ 2,500.00	\$ 1,885.86	\$ 3,000.00	\$ 3,000.00	\$ 3,000.00
Printed Forms	\$ 640.50	\$ 1,362.28	\$ 2,000.00	\$ 1,125.34	\$ 2,000.00	\$ 2,000.00	\$ 2,000.00
Subscriptions	\$ -	\$ 689.85	\$ 1,000.00	\$ 559.90	\$ 750.00	\$ 750.00	\$ 750.00
Office Supplies	\$ 2,852.85	\$ 7,013.82	\$ 4,000.00	\$ 4,577.22	\$ 4,000.00	\$ 4,000.00	\$ 4,000.00
Postage	\$ 3,029.12	\$ 2,913.49	\$ 2,500.00	\$ 2,281.82	\$ 2,500.00	\$ 2,500.00	\$ 2,500.00
Telephone	\$ 6,001.02	\$ 6,000.89	\$ 6,200.00	\$ 5,612.47	\$ 6,200.00	\$ 6,200.00	\$ 6,200.00
Water	\$ 356.16	\$ 356.16	\$ 450.00	\$ 387.84	\$ 450.00	\$ 450.00	\$ 450.00
Sewer	\$ 302.20	\$ 315.30	\$ 400.00	\$ 246.00	\$ 400.00	\$ 400.00	\$ 400.00
Electricity	\$ 2,170.12	\$ 2,856.20	\$ 3,000.00	\$ 2,418.92	\$ 2,800.00	\$ 2,800.00	\$ 2,800.00
Heating Fuel	\$ 1,822.80	\$ 1,892.13	\$ 2,500.00	\$ 1,244.28	\$ 2,000.00	\$ 2,000.00	\$ 2,000.00
General Supplies	\$ 2,579.45	\$ -	\$ -	\$ 936.67	\$ -	\$ -	\$ -
Computer Updates	\$ 364.95	\$ -	\$ 1,000.00	\$ 217.34	\$ 1,000.00	\$ 1,000.00	\$ 1,000.00
Equipment Maint/Repair	\$ -	\$ 245.00	\$ 2,000.00	\$ -	\$ 2,000.00	\$ 2,000.00	\$ 2,000.00
Building Maint/Repair	\$ 167.50	\$ 405.55	\$ 3,000.00	\$ 3,818.68	\$ 3,000.00	\$ 3,000.00	\$ 3,000.00
Department Equipment	\$ -	\$ 5,406.43	\$ 2,000.00	\$ 5,181.12	\$ 2,000.00	\$ 2,000.00	\$ 2,000.00
Audit	\$ 5,260.00	\$ 9,180.00	\$ 10,600.00	\$ 6,886.00	\$ 11,000.00	\$ 11,000.00	\$ 11,000.00
Professional Services	\$ 130.00	\$ -	\$ -	\$ 155.00	\$ -	\$ -	\$ -
Cleaning Services	\$ 4,225.00	\$ 3,900.00	\$ 5,000.00	\$ 3,525.00	\$ 5,000.00	\$ 5,000.00	\$ 5,000.00

ADMINISTRATION
ARTICLE 5

	2022 Actual			2023 Actual			2024 Budget			2024 Actual			2025 Manager Request	2025 Select Board Rec.	2025 Budget Comm Rec.	
Software Support	\$	18,669.29	\$	22,728.86	\$	25,000.00	\$	24,284.09	\$	25,000.00	\$	25,000.00	\$	25,000.00	\$	25,000.00
Legal	\$	4,598.00	\$	1,810.40	\$	2,000.00	\$	5,647.50	\$	2,000.00	\$	2,000.00	\$	2,000.00	\$	2,000.00
Equipment Lease	\$	1,404.96	\$	2,128.83	\$	2,500.00	\$	1,404.96	\$	2,500.00	\$	2,500.00	\$	2,500.00	\$	2,500.00
Uniforms	\$	-	\$	195.04	\$	1,600.00	\$	913.07	\$	1,600.00	\$	1,600.00	\$	1,600.00	\$	1,600.00
Town Transfers	\$	400.70	\$	122.50	\$	500.00	\$	320.00	\$	500.00	\$	500.00	\$	500.00	\$	500.00
Lien Costs	\$	5,023.03	\$	4,553.24	\$	6,000.00	\$	5,238.65	\$	6,000.00	\$	6,000.00	\$	6,000.00	\$	6,000.00
Tax Billing	\$	1,731.17	\$	2,439.57	\$	2,700.00	\$	1,784.28	\$	2,000.00	\$	2,000.00	\$	2,000.00	\$	2,000.00
Town Report	\$	2,811.00	\$	2,928.00	\$	3,000.00	\$	2,701.00	\$	3,000.00	\$	3,000.00	\$	3,000.00	\$	3,000.00
Newsletter Expense	\$	-	\$	-	\$	12,000.00	\$	4,691.24	\$	8,000.00	\$	8,000.00	\$	8,000.00	\$	8,000.00
Safety Programming	\$	-	\$	-	\$	-	\$	-	\$	2,500.00	\$	2,500.00	\$	2,500.00	\$	2,500.00
Award & Recognition	\$	1,995.50	\$	844.22	\$	1,000.00	\$	540.17	\$	1,000.00	\$	1,000.00	\$	1,000.00	\$	1,000.00
Transfer to Contingency	\$	-	\$	-	\$	-	\$	-	\$	-	\$	-	\$	-	\$	-
Total Expense	\$	363,495.31	\$	387,646.37	\$	451,700.00	\$	424,161.48	\$	474,200.00	\$	474,200.00	\$	474,200.00	\$	474,200.00
Difference vs. PY							\$	36,515.11	\$	22,500.00	\$	22,500.00	\$	22,500.00	\$	22,500.00
Supplemental Tax	\$	7,394.22	\$	3,929.50	\$	-	\$	14,254.48	\$	-	\$	-	\$	-	\$	-
Tax Interest	\$	16,540.01	\$	11,564.20	\$	15,000.00	\$	16,428.16	\$	14,000.00	\$	14,000.00	\$	14,000.00	\$	14,000.00
Stabilized Tax Reimburse	\$	-	\$	-	\$	-	\$	17,357.63	\$	-	\$	-	\$	-	\$	-
Boat Excise	\$	4,323.10	\$	4,342.00	\$	3,000.00	\$	4,510.20	\$	3,000.00	\$	3,000.00	\$	3,000.00	\$	3,000.00
Franchise Fee	\$	20,557.63	\$	20,738.63	\$	20,000.00	\$	20,471.33	\$	20,000.00	\$	20,000.00	\$	20,000.00	\$	20,000.00
Town Permits	\$	170.00	\$	80.00	\$	-	\$	110.00	\$	-	\$	-	\$	-	\$	-
BMV Agent Fee	\$	20,337.00	\$	20,479.00	\$	19,000.00	\$	20,265.00	\$	19,000.00	\$	19,000.00	\$	19,000.00	\$	19,000.00
IF&W Reg Agent Fee	\$	978.00	\$	1,000.00	\$	900.00	\$	2,871.00	\$	2,000.00	\$	2,000.00	\$	2,000.00	\$	2,000.00
IF&W License Agent Fee	\$	517.25	\$	460.25	\$	500.00	\$	491.75	\$	400.00	\$	400.00	\$	400.00	\$	400.00
Fax Fee	\$	296.00	\$	287.00	\$	250.00	\$	198.00	\$	200.00	\$	200.00	\$	200.00	\$	200.00
Copy Fee	\$	251.26	\$	132.01	\$	100.00	\$	333.69	\$	200.00	\$	200.00	\$	200.00	\$	200.00
Lien Fee	\$	6,626.90	\$	5,261.22	\$	6,000.00	\$	6,939.72	\$	6,000.00	\$	6,000.00	\$	6,000.00	\$	6,000.00
Notary Fee	\$	4.00	\$	16.00	\$	-	\$	38.00	\$	-	\$	-	\$	-	\$	-
Mail Fee	\$	41.95	\$	100.60	\$	-	\$	50.01	\$	-	\$	-	\$	-	\$	-
Promotional Sales	\$	-	\$	1,033.00	\$	-	\$	254.00	\$	-	\$	-	\$	-	\$	-
Workers Comp Dividend	\$	1,260.00	\$	1,083.00	\$	-	\$	957.00	\$	-	\$	-	\$	-	\$	-
P&C Dividend	\$	1,864.00	\$	2,067.00	\$	-	\$	1,668.00	\$	-	\$	-	\$	-	\$	-
Miscellaneous	\$	105.58	\$	1,212.00	\$	-	\$	454.87	\$	-	\$	-	\$	-	\$	-
Interest Income	\$	-	\$	51,606.83	\$	50,000.00	\$	64,574.08	\$	50,000.00	\$	50,000.00	\$	50,000.00	\$	50,000.00

ADMINISTRATION
ARTICLE 5

	2022 Actual		2023 Actual		2024 Budget	2024 Actual	2025 Manager Request	2025 Select Board Rec.	2025 Budget Comm Rec.
Town Property Sold	\$	-	\$	-	\$	-	\$	-	\$
Dog License Clerk Fee	\$	525.00	\$	462.00	\$	400.00	\$	400.00	\$
Vital Records - Birth	\$	685.80	\$	661.60	\$	719.00	\$	500.00	\$
Vital Records - Death	\$	644.40	\$	797.20	\$	500.00	\$	250.00	\$
Vital Records - Marriage	\$	602.20	\$	524.20	\$	400.00	\$	500.00	\$
Marriage Officiant Fee	\$	50.00	\$	125.00	\$	50.00	\$	50.00	\$
Vital Filing - Death	\$	84.00	\$	126.00	\$	70.00	\$	-	\$
Vital Filing - Marriage	\$	792.00	\$	648.00	\$	600.00	\$	700.00	\$
Foreclosure Reimb Cost	\$	413.61	\$	-	\$	-	\$	-	\$
Bid Excess	\$	64,679.56	\$	316.98	\$	-	\$	3,512.30	\$
TIF Admin Offset	\$	5,000.00	\$	5,000.00	\$	5,000.00	\$	5,000.00	\$
Total Revenue	\$	154,743.47	\$	134,053.22	\$	122,200.00	\$	184,048.62	\$
Total Cost of Department	\$	208,751.84	\$	253,593.15	\$	329,500.00	\$	240,112.86	\$
Difference vs. PY							\$	106,059.64	\$

**ELECTED OFFICIALS
ARTICLE 6**

	2022 Actual		2023 Actual		2024 Budget		2024 Actual	2025 Manager Request	2025 Select Board Rec.	2025 Budget Comm Rec.
Select Board	\$	5,940.00	\$	6,600.00	\$	6,600.00	\$	6,600.00	\$	6,600.00
Ballot Clerks	\$	2,303.50	\$	2,197.50	\$	4,000.00	\$	4,000.00	\$	4,000.00
Tax Assessors	\$	1,500.00	\$	1,500.00	\$	1,500.00	\$	1,500.00	\$	1,500.00
Planning Board Members	\$	2,250.00	\$	2,500.00	\$	2,500.00	\$	2,500.00	\$	2,500.00
FICA	\$	762.09	\$	784.87	\$	1,000.00	\$	1,000.00	\$	1,000.00
Maine Paid Family Leave	\$	-	\$	-	\$	-	\$	150.00	\$	150.00
Workers' Compensation	\$	57.77	\$	45.94	\$	100.00	\$	75.00	\$	75.00
Seminars/Training	\$	-	\$	50.00	\$	500.00	\$	500.00	\$	500.00
Advertising	\$	-	\$	-	\$	-	\$	-	\$	-
Printed Forms	\$	-	\$	-	\$	-	\$	-	\$	-
Office Supplies	\$	20.49	\$	-	\$	-	\$	-	\$	-
Postage	\$	19.13	\$	-	\$	-	\$	-	\$	-
General Supplies/Meals	\$	36.81	\$	118.01	\$	250.00	\$	300.00	\$	300.00
Professional Services	\$	-	\$	-	\$	-	\$	-	\$	-
Voter Machine Coding	\$	-	\$	-	\$	1,000.00	\$	600.00	\$	600.00
Ballot Printing	\$	-	\$	-	\$	650.00	\$	500.00	\$	500.00
Transfer to Contingency	\$	-	\$	-	\$	-	\$	-	\$	-
Total Expense	\$	12,889.79	\$	13,796.32	\$	18,100.00	\$	17,725.00	\$	17,725.00
Difference vs. PY							\$	1,226.27	\$	(375.00)
Miscellaneous	\$	-	\$	-	\$	-	\$	-	\$	-
Total Revenue	\$	-	\$	-	\$	-	\$	-	\$	-
Total Cost of Department	\$	12,889.79	\$	13,796.32	\$	18,100.00	\$	17,725.00	\$	17,725.00
Difference vs. PY							\$	14,116.06	\$	(375.00)

**TAX ASSESSING
ARTICLE 7**

	2022 Actual		2023 Actual		2024 Budget	2024 Actual	2025 Manager Request	2025 Select Board Rec.	2025 Budget Comm Rec.
Office Supplies	\$	-	\$	-	\$	-	\$	-	\$
Printed Forms	\$	6.27	\$	-	\$	-	\$	-	\$
Postage	\$	-	\$	-	\$	-	\$	-	\$
Agent Services	\$	19,200.00	\$	19,200.00	\$	20,400.00	\$	20,400.00	\$
Tax Mapping	\$	6,200.00	\$	5,800.00	\$	6,200.00	\$	6,400.00	\$
Transfer to Contingency	\$	(1,006.27)	\$	-	\$	-	\$	-	\$
Total Expense	\$	24,400.00	\$	25,000.00	\$	26,600.00	\$	26,800.00	\$
Difference vs. PY					\$	2,200.00	\$	200.00	\$
Miscellaneous	\$	-	\$	-	\$	-	\$	-	\$
Total Revenue	\$	-	\$	-	\$	-	\$	-	\$
Total Cost of Department	\$	24,400.00	\$	25,000.00	\$	26,600.00	\$	26,800.00	\$
Difference vs. PY					\$	2,200.00	\$	200.00	\$

PUBLIC SAFETY
ARTICLE 8

	2022 Actual	2023 Actual	2024 Budget	2024 Actual	2025 Manager Request	2025 Select Board Rec.	2025 Budget Comm Rec.
Animal Control	\$ 3,940.00	\$ 3,888.00	\$ 5,300.00	\$ 3,815.00	\$ 5,300.00	\$ 5,300.00	\$ 5,300.00
FICA	\$ 301.42	\$ 297.43	\$ 350.00	\$ 291.88	\$ 350.00	\$ 350.00	\$ 350.00
Unemployment	\$ 27.48	\$ 25.24	\$ 100.00	\$ 19.44	\$ 50.00	\$ 50.00	\$ 50.00
Maine Paid Family Leave	\$ -	\$ -	\$ -	\$ -	\$ 55.00	\$ 55.00	\$ 55.00
Workers' Compensation	\$ 41.60	\$ 33.85	\$ 75.00	\$ 28.35	\$ 45.00	\$ 45.00	\$ 45.00
Dues/Membership	\$ -	\$ -	\$ -	\$ -	\$ -	\$ -	\$ -
Seminars/Training	\$ -	\$ -	\$ 50.00	\$ 100.00	\$ 100.00	\$ 100.00	\$ 100.00
Advertising	\$ -	\$ -	\$ -	\$ -	\$ -	\$ -	\$ -
Travel	\$ 859.56	\$ 991.22	\$ 1,250.00	\$ 1,216.43	\$ 1,250.00	\$ 1,250.00	\$ 1,250.00
Postage	\$ -	\$ -	\$ -	\$ -	\$ -	\$ -	\$ -
Electricity (Street Lights)	\$ 17,136.41	\$ 16,896.13	\$ 21,000.00	\$ 15,204.04	\$ 18,000.00	\$ 18,000.00	\$ 18,000.00
General Supplies	\$ -	\$ -	\$ -	\$ -	\$ -	\$ -	\$ -
Medical Services	\$ 109.44	\$ -	\$ 250.00	\$ 300.00	\$ 250.00	\$ 250.00	\$ 250.00
Municipal Light Repair	\$ -	\$ -	\$ 500.00	\$ -	\$ -	\$ -	\$ -
Shelter Contract	\$ 5,287.00	\$ 5,572.60	\$ 8,195.00	\$ 8,195.00	\$ 9,000.00	\$ 9,000.00	\$ 9,000.00
Hydrant Usage	\$ 85,400.00	\$ 85,400.00	\$ 93,940.00	\$ 94,000.00	\$ 103,000.00	\$ 103,000.00	\$ 103,000.00
Transfer to Contingency	\$ -	\$ -	\$ -	\$ -	\$ -	\$ -	\$ -
Total Expense	\$ 113,102.91	\$ 113,104.47	\$ 131,010.00	\$ 123,170.14	\$ 137,400.00	\$ 137,400.00	\$ 137,400.00
Difference vs. PY			\$	10,067.23	\$ 6,390.00	\$ 6,390.00	\$ 6,390.00
Animal Control Fines	\$ -	\$ -	\$ -	\$ -	\$ -	\$ -	\$ -
Animal Control Offset	\$ 4,000.00	\$ 4,000.00	\$ -	\$ -	\$ -	\$ -	\$ -
Total Revenue	\$ 4,000.00	\$ 4,000.00	\$ -	\$ -	\$ -	\$ -	\$ -
Total Cost of Department	\$ 109,102.91	\$ 109,104.47	\$ 131,010.00	\$ 123,170.14	\$ 137,400.00	\$ 137,400.00	\$ 137,400.00
Difference vs. PY			\$	119,170.14	\$ 6,390.00	\$ 6,390.00	\$ 6,390.00

**FIRE DEPARTMENT
ARTICLE 9**

	2022 Actual	2023 Actual	2024 Budget	2024 Actual	2025 Dept Request	2025 Manager Request	2025 Select Board Rec.	2025 Budget Comm Rec.
Full Time Firefighters	\$ 80,731.51	\$ 92,426.01	\$ 96,605.00	\$ 100,614.00	\$ 104,295.00	\$ 104,295.00	\$ 104,295.00	\$ 104,295.00
Full Time FF Overtime	\$ 8,167.87	\$ 11,260.10	\$ 10,904.00	\$ 16,290.00	\$ 16,395.00	\$ 16,395.00	\$ 16,395.00	\$ 16,395.00
Part Time Administration	\$ 8,973.50	\$ 34,361.40	\$ 42,000.00	\$ 44,859.92	\$ 42,000.00	\$ 42,000.00	\$ 42,000.00	\$ 42,000.00
Call Force Firefighters	\$ 39,066.22	\$ 30,828.00	\$ 36,431.00	\$ 33,421.35	\$ 34,439.00	\$ 34,439.00	\$ 34,439.00	\$ 34,439.00
Health Insurance	\$ 23,730.84	\$ 32,954.03	\$ 42,924.00	\$ 36,169.20	\$ 47,340.00	\$ 47,340.00	\$ 47,340.00	\$ 47,340.00
FICA	\$ 10,589.04	\$ 13,223.42	\$ 14,224.00	\$ 15,694.59	\$ 15,080.00	\$ 15,080.00	\$ 15,080.00	\$ 15,080.00
Benefits	\$ 1,743.03	\$ 6,146.17	\$ 17,601.00	\$ 18,339.17	\$ 21,150.00	\$ 21,150.00	\$ 21,150.00	\$ 21,150.00
Unemployment	\$ 239.00	\$ 210.44	\$ 300.00	\$ 172.00	\$ 300.00	\$ 300.00	\$ 300.00	\$ 300.00
Maine Paid Family Leave	\$ -	\$ -	\$ -	\$ -	\$ 1,971.00	\$ 1,971.00	\$ 1,971.00	\$ 1,971.00
Workers' Compensation	\$ 8,548.02	\$ 10,816.13	\$ 11,357.00	\$ 11,708.20	\$ 12,000.00	\$ 12,000.00	\$ 12,000.00	\$ 12,000.00
Dues/Membership	\$ 30.00	\$ 180.00	\$ 200.00	\$ 30.00	\$ 100.00	\$ 100.00	\$ 100.00	\$ 100.00
Seminars/Training	\$ 509.00	\$ 690.43	\$ 1,000.00	\$ 5,059.75	\$ 2,500.00	\$ 2,500.00	\$ 2,500.00	\$ 2,500.00
Insurance - Prop/Cas	\$ 6,869.00	\$ 7,377.50	\$ 7,500.00	\$ 7,666.00	\$ 8,000.00	\$ 8,000.00	\$ 8,000.00	\$ 8,000.00
Advertising	\$ 48.72	\$ -	\$ -	\$ -	\$ -	\$ -	\$ -	\$ -
Printed Forms	\$ 161.40	\$ -	\$ -	\$ -	\$ -	\$ -	\$ -	\$ -
Office Supplies	\$ 481.50	\$ 137.24	\$ 400.00	\$ 1,408.99	\$ 1,650.00	\$ 1,650.00	\$ 1,650.00	\$ 1,650.00
Postage	\$ 0.78	\$ -	\$ -	\$ 35.44	\$ -	\$ -	\$ -	\$ -
License/Permit Fees	\$ 280.00	\$ -	\$ 200.00	\$ 100.00	\$ 100.00	\$ 100.00	\$ 100.00	\$ 100.00
Internet	\$ 719.88	\$ 830.04	\$ 876.00	\$ 866.50	\$ 900.00	\$ 900.00	\$ 900.00	\$ 900.00
Telephone	\$ 794.32	\$ 808.10	\$ 800.00	\$ 778.30	\$ 900.00	\$ 900.00	\$ 900.00	\$ 900.00
Water	\$ 356.16	\$ 356.16	\$ 396.00	\$ 384.96	\$ 400.00	\$ 400.00	\$ 400.00	\$ 400.00
Sewer	\$ 586.60	\$ 597.60	\$ 600.00	\$ 450.00	\$ 600.00	\$ 600.00	\$ 600.00	\$ 600.00
Electricity	\$ 3,923.10	\$ 3,864.27	\$ 3,600.00	\$ 3,618.80	\$ 3,500.00	\$ 3,500.00	\$ 3,500.00	\$ 3,500.00
Heating Fuel	\$ 4,136.67	\$ 3,484.86	\$ 3,300.00	\$ 2,833.20	\$ 3,300.00	\$ 3,300.00	\$ 3,300.00	\$ 3,300.00
General Supplies	\$ 3,356.32	\$ 5,226.05	\$ 3,000.00	\$ 4,454.06	\$ 3,000.00	\$ 3,000.00	\$ 3,000.00	\$ 3,000.00
Vehicle Fuel	\$ 4,762.12	\$ 3,660.18	\$ 3,500.00	\$ 2,937.45	\$ 3,500.00	\$ 3,500.00	\$ 3,500.00	\$ 3,500.00
Drug & Medical Testing	\$ 390.00	\$ 193.75	\$ 200.00	\$ -	\$ 200.00	\$ 200.00	\$ 200.00	\$ 200.00
Software Support	\$ 374.45	\$ 1,307.02	\$ 1,808.00	\$ 1,624.45	\$ 2,100.00	\$ 2,100.00	\$ 2,100.00	\$ 2,100.00
Equipment Maint/Repair	\$ 10,047.20	\$ 4,996.08	\$ 8,500.00	\$ 16,149.72	\$ 8,500.00	\$ 8,500.00	\$ 8,500.00	\$ 8,500.00
Building Maint/Repair	\$ 4,114.52	\$ 2,436.84	\$ 2,000.00	\$ 2,699.73	\$ 1,500.00	\$ 1,500.00	\$ 1,500.00	\$ 1,500.00
Department Equipment	\$ 6,161.86	\$ 7,946.20	\$ 5,000.00	\$ 3,054.21	\$ 5,000.00	\$ 5,000.00	\$ 5,000.00	\$ 5,000.00
Professional Services	\$ 1,550.00	\$ 500.00	\$ -	\$ 50.00	\$ -	\$ -	\$ -	\$ -
Uniform	\$ 866.63	\$ 6,351.08	\$ 2,000.00	\$ 979.25	\$ 2,000.00	\$ 2,000.00	\$ 2,000.00	\$ 2,000.00

FIRE DEPARTMENT
ARTICLE 9

	2022 Actual	2023 Actual	2024 Budget	2024 Actual	2025 Dept Request	2025 Manager Request	2025 Select Board Rec.	2025 Budget Comm Rec.
Legal	\$ 1,710.00	\$ 210.00	\$ -	\$ 105.00	\$ 200.00	\$ 200.00	\$ 200.00	\$ 200.00
Repeater Agreement	\$ 1,122.00	\$ 1,187.00	\$ 1,200.00	\$ 1,187.00	\$ 1,200.00	\$ 1,200.00	\$ 1,200.00	\$ 1,200.00
Transfer to Contingency	\$ (1,709.07)	\$ -	\$ -	\$ (10,000.00)	\$ -	\$ -	\$ -	\$ -
Total Expense	\$ 233,433.19	\$ 284,066.10	\$ 318,426.00	\$ 324,432.24	\$ 344,120.00	\$ 344,120.00	\$ 344,120.00	\$ 344,120.00
Difference vs. PY				\$ 90,999.05	\$ 25,694.00	\$ 25,694.00	\$ 25,694.00	\$ 25,694.00
Miscellaneous	\$ 568.50	\$ 361.00	\$ -		\$ -	\$ -	\$ -	\$ -
Mercer Fire	\$ 51,594.83	\$ 64,005.41	\$ 72,832.00	\$ 72,832.42	\$ 78,900.00	\$ 78,900.00	\$ 78,900.00	\$ 78,900.00
Donations	\$ -	\$ -	\$ -		\$ -	\$ -	\$ -	\$ -
Reimbursements	\$ 2,062.50	\$ -	\$ -		\$ -	\$ -	\$ -	\$ -
Total Revenue	\$ 54,225.83	\$ 64,366.41	\$ 72,832.00	\$ 72,832.42	\$ 78,900.00	\$ 78,900.00	\$ 78,900.00	\$ 78,900.00
Total Cost of Department	\$ 179,207.36	\$ 219,699.69	\$ 245,594.00	\$ 251,599.82	\$ 265,220.00	\$ 265,220.00	\$ 265,220.00	\$ 265,220.00
Difference vs. PY				\$ 197,373.99	\$ 19,626.00	\$ 19,626.00	\$ 19,626.00	\$ 19,626.00

PUBLIC WORKS
ARTICLE 10

	2022 Actual	2023 Actual	2024 Budget	2024 Actual	2025 Manager Request	2025 Select Board Rec.	2025 Budget Comm Rec.
Full Time	\$ 215,073.48	\$ 233,833.30	\$ 277,750.00	\$ 253,551.21	\$ 295,000.00	\$ 295,000.00	\$ 295,000.00
Full Time Overtime	\$ 21,704.12	\$ 24,966.22	\$ 25,000.00	\$ 35,294.57	\$ 27,500.00	\$ 27,500.00	\$ 27,500.00
Part Time	\$ 7,784.15	\$ 6,715.00	\$ 15,000.00	\$ 20,339.00	\$ 15,000.00	\$ 15,000.00	\$ 15,000.00
Health Insurance	\$ 58,562.18	\$ 55,849.74	\$ 76,000.00	\$ 52,006.41	\$ 76,000.00	\$ 76,000.00	\$ 76,000.00
FICA	\$ 19,925.03	\$ 21,554.91	\$ 24,500.00	\$ 25,980.39	\$ 25,000.00	\$ 25,000.00	\$ 25,000.00
Benefits	\$ 11,201.78	\$ 11,994.11	\$ 18,500.00	\$ 11,003.34	\$ 15,000.00	\$ 15,000.00	\$ 15,000.00
Unemployment	\$ 519.60	\$ 433.28	\$ 750.00	\$ 303.24	\$ 500.00	\$ 500.00	\$ 500.00
Maine Paid Family Leave	\$ -	\$ -	\$ -	\$ -	\$ 3,375.00	\$ 3,375.00	\$ 3,375.00
Workers' Compensation	\$ 10,288.13	\$ 10,108.79	\$ 12,000.00	\$ 10,680.79	\$ 12,000.00	\$ 12,000.00	\$ 12,000.00
Seminars/Training	\$ 70.00	\$ 282.85	\$ 500.00	\$ 1,801.11	\$ 1,000.00	\$ 1,000.00	\$ 1,000.00
Insurance - Prop/Cas	\$ 9,576.50	\$ 9,697.00	\$ 12,000.00	\$ 10,846.00	\$ 12,000.00	\$ 12,000.00	\$ 12,000.00
Advertising	\$ -	\$ -	\$ -	\$ -	\$ -	\$ -	\$ -
Travel	\$ -	\$ -	\$ -	\$ -	\$ -	\$ -	\$ -
Office Supplies	\$ 14.99	\$ 165.92	\$ 100.00	\$ 361.27	\$ 100.00	\$ 100.00	\$ 100.00
Postage	\$ -	\$ 18.31	\$ -	\$ -	\$ -	\$ -	\$ -
Internet	\$ 1,053.43	\$ 1,060.68	\$ 1,200.00	\$ 978.44	\$ 1,100.00	\$ 1,100.00	\$ 1,100.00
Telephone	\$ 1,091.69	\$ 1,292.05	\$ 2,200.00	\$ 1,235.66	\$ 3,000.00	\$ 3,000.00	\$ 3,000.00
Water	\$ 381.63	\$ 392.95	\$ 475.00	\$ 399.84	\$ 475.00	\$ 475.00	\$ 475.00
Sewer	\$ 561.40	\$ 669.30	\$ 800.00	\$ 489.00	\$ 800.00	\$ 800.00	\$ 800.00
Electricity	\$ 2,829.32	\$ 3,686.57	\$ 4,000.00	\$ 5,188.74	\$ 5,000.00	\$ 5,000.00	\$ 5,000.00
Heating Fuel	\$ 7,136.75	\$ 6,776.98	\$ 6,500.00	\$ 6,830.22	\$ 6,000.00	\$ 6,000.00	\$ 6,000.00
General Supplies	\$ 10,072.59	\$ 13,095.48	\$ 7,000.00	\$ 17,919.73	\$ 8,000.00	\$ 8,000.00	\$ 8,000.00
Vehicle Fuel	\$ 43,814.28	\$ 36,207.86	\$ 40,000.00	\$ 32,067.30	\$ 38,000.00	\$ 38,000.00	\$ 38,000.00
Equipment Fuel	\$ 152.92	\$ 28.47	\$ 100.00	\$ 119.85	\$ 100.00	\$ 100.00	\$ 100.00
Drug & Medical Testing	\$ 951.00	\$ 367.00	\$ 1,000.00	\$ 128.00	\$ 1,000.00	\$ 1,000.00	\$ 1,000.00
Software Support	\$ 1,614.24	\$ 2,657.69	\$ 3,300.00	\$ 3,152.51	\$ 3,800.00	\$ 3,800.00	\$ 3,800.00
Equipment Maint/Repair	\$ 38,670.46	\$ 54,620.16	\$ 40,000.00	\$ 63,049.30	\$ 40,000.00	\$ 40,000.00	\$ 40,000.00
Building Maint/Repair	\$ 4,734.10	\$ 2,017.31	\$ 4,000.00	\$ 2,738.33	\$ 4,000.00	\$ 4,000.00	\$ 4,000.00
Department Equipment	\$ 980.27	\$ 16,206.39	\$ 4,000.00	\$ 5,328.00	\$ 4,000.00	\$ 4,000.00	\$ 4,000.00
Tires/Tubes	\$ 2,537.00	\$ 4,370.00	\$ 4,000.00	\$ 4,015.00	\$ 4,000.00	\$ 4,000.00	\$ 4,000.00
Professional Services	\$ 287.50	\$ 700.00	\$ 1,000.00	\$ 17,206.57	\$ 1,000.00	\$ 1,000.00	\$ 1,000.00
Legal	\$ -	\$ 52.50	\$ -	\$ -	\$ -	\$ -	\$ -
Equipment Rental	\$ 2,901.60	\$ 3,504.27	\$ 500.00	\$ 2,777.50	\$ 1,000.00	\$ 1,000.00	\$ 1,000.00
Tree Removal	\$ 1,580.00	\$ 3,000.00	\$ 3,000.00	\$ -	\$ 3,000.00	\$ 3,000.00	\$ 3,000.00

**PUBLIC WORKS
ARTICLE 10**

	2022 Actual	2023 Actual	2024 Budget	2024 Actual	2025 Manager Request	2025 Select Board Rec.	2025 Budget Comm Rec.
Uniforms	\$ 2,183.22	\$ 2,443.35	\$ 3,000.00	\$ 4,663.89	\$ 4,000.00	\$ 4,000.00	\$ 4,000.00
Striping	\$ 7,900.00	\$ 5,041.80	\$ 8,000.00	\$ 6,045.20	\$ 7,500.00	\$ 7,500.00	\$ 7,500.00
Spraying	\$ 4,722.68	\$ 4,619.79	\$ 5,000.00	\$ 4,546.32	\$ 5,000.00	\$ 5,000.00	\$ 5,000.00
Winter Roads	\$ 82,454.98	\$ 79,569.21	\$ 90,000.00	\$ 98,755.21	\$ 90,000.00	\$ 90,000.00	\$ 90,000.00
Summer Roads	\$ 83,368.44	\$ 49,771.72	\$ 60,000.00	\$ 47,283.30	\$ 55,000.00	\$ 55,000.00	\$ 55,000.00
Overlay/Crack Seal	\$ 7,650.00	\$ -	\$ -	\$ -	\$ -	\$ -	\$ -
Signs	\$ 1,546.87	\$ 2,681.29	\$ 2,500.00	\$ 2,492.46	\$ 2,500.00	\$ 2,500.00	\$ 2,500.00
Transfer to Contingency	\$ -	\$ -	\$ -	\$ -	\$ -	\$ -	\$ -
Total Expense	\$ 665,896.33	\$ 670,452.25	\$ 753,675.00	\$ 749,577.70	\$ 770,750.00	\$ 770,750.00	\$ 770,750.00
Difference vs. PY			\$ 83,681.37	\$ 17,075.00	\$ 17,075.00	\$ 17,075.00	\$ 17,075.00
Motor Vehicle Excise Tax	\$ 736,298.68	\$ 741,952.20	\$ 680,000.00	\$ 819,155.30	\$ 720,000.00	\$ 720,000.00	\$ 720,000.00
Miscellaneous	\$ 261.79	\$ -	\$ -	\$ 5,511.54	\$ -	\$ -	\$ -
Town Equipment Sold	\$ 424.60	\$ 919.50	\$ -	\$ 1,730.30	\$ -	\$ -	\$ -
Road/Driveway Fee	\$ 400.00	\$ 250.00	\$ -	\$ 250.00	\$ -	\$ -	\$ -
Total Revenue	\$ 737,385.07	\$ 743,121.70	\$ 680,000.00	\$ 826,647.14	\$ 720,000.00	\$ 720,000.00	\$ 720,000.00
Total Cost of Department	\$ (71,486.74)	\$ (72,669.45)	\$ 73,675.00	\$ (77,069.44)	\$ 50,750.00	\$ 50,750.00	\$ 50,750.00
Difference vs. PY					\$ (22,925.00)	\$ (22,925.00)	\$ (22,925.00)

CEMETERIES
ARTICLE 11

	2022 Actual	2023 Actual	2024 Budget	2024 Actual	2025 Dept Request	2025 Manager Request	2025 Select Board Rec.	2025 Budget Comm Rec.
Insurance - Prop/Cas	\$ -	\$ -	\$ 50.00	\$ -	\$ 50.00	\$ 50.00	\$ 50.00	\$ 50.00
Electricity	\$ 221.16	\$ 303.49	\$ 350.00	\$ 391.91	\$ 450.00	\$ 450.00	\$ 450.00	\$ 450.00
General Supplies	\$ -	\$ 256.97	\$ 500.00	\$ 6.76	\$ 500.00	\$ 500.00	\$ 500.00	\$ 500.00
General Maintenance	\$ -	\$ -	\$ 500.00	\$ -	\$ 500.00	\$ 500.00	\$ 500.00	\$ 500.00
Seminars/Training	\$ -	\$ -	\$ 500.00	\$ 43.66	\$ 500.00	\$ 500.00	\$ 500.00	\$ 500.00
Sexton Wages	\$ -	\$ -	\$ 500.00	\$ -	\$ 500.00	\$ 500.00	\$ 500.00	\$ 500.00
Grave Flags	\$ 724.68	\$ -	\$ 800.00	\$ 793.74	\$ 1,000.00	\$ 1,000.00	\$ 1,000.00	\$ 1,000.00
Signs & Markers	\$ -	\$ -	\$ 150.00	\$ 84.00	\$ 150.00	\$ 150.00	\$ 150.00	\$ 150.00
Tree Removal	\$ -	\$ -	\$ 3,000.00	\$ -	\$ 3,000.00	\$ 3,000.00	\$ 3,000.00	\$ 3,000.00
Legal Fees	\$ -	\$ -	\$ -	\$ -	\$ -	\$ -	\$ -	\$ -
Mapping	\$ -	\$ -	\$ 300.00	\$ -	\$ 2,000.00	\$ 2,000.00	\$ 2,000.00	\$ 2,000.00
Internet	\$ -	\$ -	\$ -	\$ -	\$ -	\$ -	\$ -	\$ -
Electricity	\$ -	\$ -	\$ -	\$ -	\$ -	\$ -	\$ -	\$ -
Department Equipment	\$ -	\$ -	\$ -	\$ -	\$ -	\$ -	\$ -	\$ -
Legal	\$ -	\$ -	\$ -	\$ -	\$ -	\$ -	\$ -	\$ -
Transfer to Contingency	\$ -	\$ -	\$ -	\$ -	\$ -	\$ -	\$ -	\$ -
Total Expense	\$ 945.84	\$ 560.46	\$ 6,650.00	\$ 2,076.07	\$ 8,650.00	\$ 8,650.00	\$ 8,650.00	\$ 8,650.00
Difference vs. PY				\$ 1,130.23	\$ 2,000.00	\$ 2,000.00	\$ 2,000.00	\$ 2,000.00
Lot Sales	\$ 4,140.00	\$ -	\$ -	\$ 3,120.00	\$ -	\$ -	\$ -	\$ -
Open/Close Fees	\$ -	\$ -	\$ -	\$ -	\$ -	\$ -	\$ -	\$ -
Miscellaneous	\$ -	\$ -	\$ -	\$ -	\$ -	\$ -	\$ -	\$ -
Total Revenue	\$ 4,140.00	\$ -	\$ -	\$ 3,120.00	\$ -	\$ -	\$ -	\$ -
Total Cost of Department	\$ (3,194.16)	\$ 560.46	\$ 6,650.00	\$ (1,043.93)	\$ 8,650.00	\$ 8,650.00	\$ 8,650.00	\$ 8,650.00
Difference vs. PY				\$ (5,183.93)	\$ 2,000.00	\$ 2,000.00	\$ 2,000.00	\$ 2,000.00

GENERAL ASSISTANCE
ARTICLE 12

	2022 Actual		2023 Actual		2024 Budget		2024 Actual	2025 Manager Request	2025 Select Board Rec.	2025 Budget Comm Rec.
Electricity	\$	-	\$	-	\$	-	\$ 421.91	\$ -	\$ -	\$ -
Heating Fuel	\$	540.44	\$	-	\$	-	\$ -	\$ -	\$ -	\$ -
General Supplies	\$	-	\$	-	\$	-	\$ -	\$ -	\$ -	\$ -
Medical Services	\$	880.00	\$	-	\$	-	\$ -	\$ -	\$ -	\$ -
Housing	\$	-	\$	-	\$	-	\$ -	\$ -	\$ -	\$ -
Food	\$	-	\$	-	\$	-	\$ -	\$ -	\$ -	\$ -
Burial	\$	-	\$	-	\$	-	\$ -	\$ -	\$ -	\$ -
Transfer to Contingency	\$	-	\$	-	\$	-	\$ -	\$ -	\$ -	\$ -
Total Expense	\$	1,420.44	\$	-	\$	5,600.00	\$ 421.91	\$ 5,600.00	\$ 5,600.00	\$ 5,600.00
Difference vs. PY					\$		(998.53)	\$ -	\$ -	\$ -
Reimbursements	\$	1,134.31	\$	405.31	\$	-	\$ -	\$ -	\$ -	\$ -
Total Revenue	\$	1,134.31	\$	405.31	\$	-	\$ -	\$ -	\$ -	\$ -
Total Cost of Department	\$	286.13	\$	(405.31)	\$	5,600.00	\$ 421.91	\$ 5,600.00	\$ 5,600.00	\$ 5,600.00
Difference vs. PY					\$		(712.40)	\$ -	\$ -	\$ -

RECREATION
ARTICLE 13

	2022 Actual	2023 Actual	2024 Budget	2024 Actual	2025 Dept Request	2025 Manager Request	2025 Select Board Rec.	2025 Budget Comm Rec.
Basketball- Wages	\$ 2,090.00	\$ 2,260.00	\$ 4,300.00	\$ 2,645.00	\$ 5,100.00	\$ 5,100.00	\$ 5,100.00	\$ 5,100.00
Soccer- Wages	\$ 1,280.00	\$ 1,680.00	\$ 1,600.00	\$ 1,980.00	\$ 1,600.00	\$ 1,600.00	\$ 1,600.00	\$ 1,600.00
Base/Softball- Wages	\$ 2,000.00	\$ 2,000.00	\$ 2,500.00	\$ 2,500.00	\$ 3,000.00	\$ 3,000.00	\$ 3,000.00	\$ 3,000.00
FICA	\$ 361.08	\$ 401.64	\$ 550.00	\$ 513.72	\$ 750.00	\$ 750.00	\$ 750.00	\$ 750.00
Unemployment	\$ 35.48	\$ 36.20	\$ 100.00	\$ 29.72	\$ 50.00	\$ 50.00	\$ 50.00	\$ 50.00
Maine Paid Family Leave	\$ -	\$ -	\$ -	\$ 0.20	\$ 100.00	\$ 100.00	\$ 100.00	\$ 100.00
Workers' Compensation	\$ 138.66	\$ 125.73	\$ 175.00	\$ 118.55	\$ 150.00	\$ 150.00	\$ 150.00	\$ 150.00
Insurance - Prop/Cas	\$ 160.00	\$ 84.50	\$ 200.00	\$ 183.00	\$ 200.00	\$ 200.00	\$ 200.00	\$ 200.00
Water	\$ -	\$ -	\$ -	\$ 156.88	\$ 300.00	\$ 300.00	\$ 300.00	\$ 300.00
Electricity	\$ 365.56	\$ 482.93	\$ 600.00	\$ 523.78	\$ 600.00	\$ 600.00	\$ 600.00	\$ 600.00
General Supplies	\$ 24.59	\$ 23.98	\$ 50.00	\$ -	\$ 50.00	\$ 50.00	\$ 50.00	\$ 50.00
Pickleball	\$ -	\$ 74.59	\$ 150.00	\$ -	\$ 150.00	\$ 150.00	\$ 150.00	\$ 150.00
Basketball	\$ 496.47	\$ 1,055.42	\$ 1,000.00	\$ 230.56	\$ 1,000.00	\$ 1,000.00	\$ 1,000.00	\$ 1,000.00
Soccer	\$ 1,539.09	\$ 944.18	\$ 1,700.00	\$ 759.31	\$ 1,700.00	\$ 1,700.00	\$ 1,700.00	\$ 1,700.00
Base/Softball	\$ 6,497.87	\$ 6,521.82	\$ 7,000.00	\$ 5,109.49	\$ 7,000.00	\$ 7,000.00	\$ 7,000.00	\$ 7,000.00
Facility Maint/Repair	\$ 579.03	\$ 235.99	\$ 7,900.00	\$ 6,993.40	\$ 7,900.00	\$ 7,900.00	\$ 7,900.00	\$ 7,900.00
Equipment Rental	\$ 990.00	\$ 2,410.00	\$ 4,500.00	\$ 3,600.00	\$ 4,500.00	\$ 4,500.00	\$ 4,500.00	\$ 4,500.00
Transfer to Contingency	\$ -	\$ -	\$ -	\$ -	\$ -	\$ -	\$ -	\$ -
Total Expense	\$ 16,557.83	\$ 18,336.98	\$ 32,325.00	\$ 25,243.61	\$ 34,150.00	\$ 34,150.00	\$ 34,150.00	\$ 34,150.00
Difference vs. PY			\$ 8,685.78	\$ 1,825.00	\$ 1,825.00	\$ 1,825.00	\$ 1,825.00	\$ 1,825.00
Miscellaneous	\$ -	\$ -	\$ -	\$ -	\$ -	\$ -	\$ -	\$ -
Basketball Fees	\$ 695.00	\$ 970.00	\$ -	\$ 210.00	\$ -	\$ -	\$ -	\$ -
Soccer Fees	\$ 1,180.00	\$ 865.00	\$ -	\$ 245.00	\$ -	\$ -	\$ -	\$ -
Base/Softball Fees	\$ 860.00	\$ 1,640.00	\$ -	\$ 420.00	\$ -	\$ -	\$ -	\$ -
Total Revenue	\$ 2,735.00	\$ 3,475.00	\$ -	\$ 875.00	\$ -	\$ -	\$ -	\$ -
Total Cost of Department	\$ 13,822.83	\$ 14,861.98	\$ 32,325.00	\$ 24,368.61	\$ 34,150.00	\$ 34,150.00	\$ 34,150.00	\$ 34,150.00
Difference vs. PY			\$ 10,545.78	\$ 1,825.00	\$ 1,825.00	\$ 1,825.00	\$ 1,825.00	\$ 1,825.00

PARKS
ARTICLE 14

	2022 Actual		2023 Actual		2024 Budget		2024 Actual		2025 Dept Request	2025 Manager Request	2025 Select Board Rec.	2025 Budget Comm Rec.
Insurance - Prop/Cas	\$	138.00	\$	217.50	\$	500.00	\$	309.00	\$	500.00	\$	500.00
Internet	\$	-	\$	255.74	\$	1,680.00	\$	1,260.70	\$	1,680.00	\$	1,680.00
Electricity	\$	499.10	\$	791.01	\$	1,200.00	\$	1,670.70	\$	2,000.00	\$	2,000.00
Downtown Flags	\$	983.20	\$	238.42	\$	1,000.00	\$	785.10	\$	3,000.00	\$	3,000.00
Facility Maint/Repair	\$	8.99	\$	189.96	\$	1,000.00	\$	5,061.68	\$	1,500.00	\$	1,500.00
Department Equipment	\$	-	\$	170.00	\$	1,000.00	\$	-	\$	1,000.00	\$	1,000.00
Downtown Maintenance	\$	278.87	\$	1,403.67	\$	500.00	\$	237.95	\$	500.00	\$	500.00
Equipment Rental	\$	1,050.00	\$	3,655.00	\$	15,000.00	\$	3,150.00	\$	11,000.00	\$	11,000.00
Osooda Days	\$	2,978.07	\$	2,516.37	\$	3,000.00	\$	6,313.55	\$	3,000.00	\$	3,000.00
Holiday Stroll	\$	946.97	\$	1,079.11	\$	2,000.00	\$	946.00	\$	2,000.00	\$	2,000.00
Music Series	\$	-	\$	-	\$	3,000.00	\$	5,108.31	\$	3,000.00	\$	3,000.00
Seasonal Programming	\$	-	\$	-	\$	-	\$	-	\$	2,500.00	\$	2,500.00
Promotional Products	\$	-	\$	-	\$	500.00	\$	395.04	\$	500.00	\$	500.00
Transfer to Contingency	\$	-	\$	-	\$	-	\$	-	\$	-	\$	-
Total Expense	\$	6,883.20	\$	10,516.78	\$	30,380.00	\$	25,238.03	\$	32,180.00	\$	32,180.00
Difference vs. PY							\$	18,354.83	\$	1,800.00	\$	1,800.00
Donations	\$	-	\$	-	\$	-	\$	-	\$	-	\$	-
Miscellaneous	\$	-	\$	-	\$	-	\$	-	\$	-	\$	-
Total Revenue	\$	-	\$	-	\$	-	\$	-	\$	-	\$	-
Total Cost of Department	\$	6,883.20	\$	10,516.78	\$	30,380.00	\$	25,238.03	\$	32,180.00	\$	32,180.00
Difference vs. PY							\$	18,354.83	\$	1,800.00	\$	1,800.00

LIBRARIES
ARTICLE 15

	2022 Actual	2023 Actual	2024 Budget	2024 Actual	2025 Dept Request	2025 Manager Request	2025 Select Board Rec.	2025 Budget Comm Rec.
Part Time	\$ 21,030.53	\$ 22,213.75	\$ 27,900.00	\$ 26,749.95	\$ 28,000.00	\$ 28,000.00	\$ 28,000.00	\$ 28,000.00
FICA	\$ 1,636.23	\$ 1,694.83	\$ 2,150.00	\$ 2,043.63	\$ 2,150.00	\$ 2,150.00	\$ 2,150.00	\$ 2,150.00
Unemployment	\$ 97.80	\$ 79.12	\$ 100.00	\$ 80.32	\$ 100.00	\$ 100.00	\$ 100.00	\$ 100.00
Maine Paid Family Leave	\$ -	\$ -	\$ -	\$ 4.95	\$ 280.00	\$ 280.00	\$ 280.00	\$ 280.00
Workers' Compensation	\$ 53.15	\$ 45.94	\$ 75.00	\$ 51.54	\$ 75.00	\$ 75.00	\$ 75.00	\$ 75.00
Dues/Membership	\$ 100.00	\$ -	\$ 100.00	\$ 120.00	\$ 120.00	\$ 120.00	\$ 120.00	\$ 120.00
Seminars/Training	\$ -	\$ -	\$ 395.00	\$ 56.82	\$ 395.00	\$ 395.00	\$ 395.00	\$ 395.00
Insurance - Prop/Cas	\$ 502.00	\$ 512.50	\$ 525.00	\$ 549.00	\$ 600.00	\$ 600.00	\$ 600.00	\$ 600.00
Advertising	\$ -	\$ -	\$ -	\$ -	\$ -	\$ -	\$ -	\$ -
Printed Forms	\$ 15.00	\$ -	\$ 35.00	\$ -	\$ -	\$ -	\$ -	\$ -
Subscriptions	\$ 154.57	\$ 165.35	\$ 175.00	\$ 25.98	\$ 100.00	\$ 100.00	\$ 100.00	\$ 100.00
Office Supplies	\$ 302.77	\$ 283.48	\$ 300.00	\$ 213.49	\$ 300.00	\$ 300.00	\$ 300.00	\$ 300.00
Postage	\$ 10.25	\$ 35.51	\$ 50.00	\$ 10.60	\$ 150.00	\$ 150.00	\$ 150.00	\$ 150.00
Books	\$ 2,631.89	\$ 2,710.21	\$ 3,000.00	\$ 2,570.42	\$ 3,000.00	\$ 3,000.00	\$ 3,000.00	\$ 3,000.00
Telephone	\$ 561.91	\$ 561.71	\$ 600.00	\$ 541.71	\$ 600.00	\$ 600.00	\$ 600.00	\$ 600.00
Water	\$ 712.32	\$ 712.32	\$ 750.00	\$ 772.80	\$ 750.00	\$ 750.00	\$ 750.00	\$ 750.00
Sewer	\$ 474.80	\$ 451.15	\$ 525.00	\$ 421.00	\$ 525.00	\$ 525.00	\$ 525.00	\$ 525.00
Electricity	\$ 1,866.16	\$ 2,389.02	\$ 2,500.00	\$ 2,003.77	\$ 2,500.00	\$ 2,500.00	\$ 2,500.00	\$ 2,500.00
Heating Fuel	\$ 3,212.06	\$ 1,845.71	\$ 3,500.00	\$ 1,540.32	\$ 2,500.00	\$ 2,500.00	\$ 2,500.00	\$ 2,500.00
General Supplies	\$ 508.82	\$ 2,135.16	\$ 1,500.00	\$ 588.77	\$ 1,500.00	\$ 1,500.00	\$ 1,500.00	\$ 1,500.00
Programming	\$ 1,424.00	\$ 751.15	\$ 2,000.00	\$ 2,224.73	\$ 3,000.00	\$ 3,000.00	\$ 3,000.00	\$ 3,000.00
Software Support	\$ 2,398.21	\$ 2,398.21	\$ 2,500.00	\$ 2,938.21	\$ 3,200.00	\$ 3,200.00	\$ 3,200.00	\$ 3,200.00
Building Maint/Repair	\$ 1,599.88	\$ 623.05	\$ 1,000.00	\$ 836.97	\$ 1,000.00	\$ 1,000.00	\$ 1,000.00	\$ 1,000.00
Cleaning Services	\$ 1,100.00	\$ 1,200.00	\$ 1,600.00	\$ 1,300.00	\$ 2,400.00	\$ 2,400.00	\$ 2,400.00	\$ 2,400.00
Transfer to Contingency	\$ -	\$ -	\$ -	\$ -				
Total Expense	\$ 40,381.35	\$ 40,808.17	\$ 51,280.00	\$ 45,644.98	\$ 53,245.00	\$ 53,245.00	\$ 53,245.00	\$ 53,245.00
Difference vs. PY				\$ 5,263.63	\$ 1,965.00	\$ 1,965.00	\$ 1,965.00	\$ 1,965.00
Copy Fee	\$ 49.15	\$ 107.55	\$ -	\$ 93.16	\$ -	\$ -	\$ -	\$ -
Miscellaneous	\$ -	\$ -	\$ -	\$ -	\$ -	\$ -	\$ -	\$ -
Donations	\$ 228.92	\$ 485.05	\$ -	\$ 81.82	\$ -	\$ -	\$ -	\$ -

LIBRARIES
ARTICLE 15

	2022 Actual		2023 Actual		2024 Budget	2024 Actual		2025 Dept Request	2025 Manager Request	2025 Select Board Recc.	2025 Budget Comm Recc.
Late Fees	\$	53.51	\$	54.12	\$ -	\$ -	\$ -	-	\$ -	-	\$ -
Video/Book Sales	\$	-	\$	-	\$ -	\$ -	\$ -	-	\$ -	-	\$ -
Promotional Sales	\$	-	\$	-	\$ -	\$ -	\$ -	-	\$ -	-	\$ -
Total Revenue	\$	331.58	\$	646.72	\$ -	\$ 174.98	\$ -	-	\$ -	-	\$ -
Total Cost of Department	\$	40,049.77	\$	40,161.45	\$ 51,280.00	\$ 45,470.00	\$ 53,245.00	\$ 1,965.00	\$ 53,245.00	\$ 53,245.00	\$ 53,245.00
Difference vs. PY			#REF!			\$ 5,420.23	\$ 1,965.00		\$ 1,965.00	\$ 1,965.00	\$ 1,965.00

CODE ENFORCEMENT
ARTICLE 16

	2022 Actual		2023 Actual		2024 Budget		2024 Actual		2025 Manager Request	2025 Select Board Rec.		2025 Budget Comm Rec.
Part Time	\$	9,733.74	\$	29,813.60	\$	35,500.00	\$	26,160.50	\$	38,000.00	\$	38,000.00
Health Insurance	\$	-	\$	4,625.92	\$	-	\$	3,616.92	\$	-	\$	-
FICA	\$	795.05	\$	1,958.60	\$	2,800.00	\$	2,113.53	\$	2,900.00	\$	2,900.00
Benefits	\$	-	\$	2,579.96	\$	2,200.00	\$	1,137.69	\$	1,900.00	\$	1,900.00
Unemployment	\$	284.14	\$	36.04	\$	50.00	\$	27.80	\$	50.00	\$	50.00
Maine Paid Family Leave	\$	-	\$	-	\$	-	\$	-	\$	400.00	\$	400.00
Workers' Compensation	\$	48.60	\$	512.58	\$	600.00	\$	536.09	\$	600.00	\$	600.00
Seminars/Training	\$	134.02	\$	-	\$	400.00	\$	121.79	\$	400.00	\$	400.00
Travel	\$	650.00	\$	1,000.00	\$	1,200.00	\$	600.00	\$	1,200.00	\$	1,200.00
Printed Forms	\$	-	\$	-	\$	150.00	\$	124.99	\$	150.00	\$	150.00
Postage	\$	22.81	\$	36.74	\$	100.00	\$	-	\$	500.00	\$	500.00
Telephone	\$	325.00	\$	500.00	\$	600.00	\$	421.55	\$	600.00	\$	600.00
Department Equipment	\$	-	\$	-	\$	-	\$	434.13	\$	100.00	\$	100.00
Legal	\$	190.00	\$	3,357.18	\$	2,500.00	\$	52.50	\$	2,500.00	\$	2,500.00
Transfer to Contingency	\$	-	\$	-	\$	-	\$	-	\$	-	\$	-
Total Expense	\$	12,183.36	\$	44,420.62	\$	46,100.00	\$	35,347.49	\$	49,300.00	\$	49,300.00
Difference vs. PY							\$	35,157.49	\$	3,200.00	\$	3,200.00
Permits/Fees	\$	1,040.00	\$	2,600.00	\$	500.00	\$	1,445.00	\$	500.00	\$	500.00
Local Plumbing Fees	\$	5,115.00	\$	5,212.50	\$	2,000.00	\$	4,975.00	\$	2,000.00	\$	2,000.00
Junkyard/Recycle Fees	\$	100.00	\$	350.00	\$	100.00	\$	350.00	\$	100.00	\$	100.00
Miscellaneous	\$	-	\$	-	\$	-	\$	-	\$	-	\$	-
Total Revenue	\$	6,255.00	\$	8,162.50	\$	2,600.00	\$	6,770.00	\$	2,600.00	\$	2,600.00
Total Cost of Department	\$	5,928.36	\$	36,258.12	\$	43,500.00	\$	28,577.49	\$	46,700.00	\$	46,700.00
Difference vs. PY							\$	22,322.49	\$	3,200.00	\$	3,200.00

**PLANNING BOARD
ARTICLE 17**

	2022 Actual	2023 Actual	2024 Budget	2024 Actual	2025 Board Request	2025 Manager Request	2025 Select Board Rec.	2025 Budget Comm Rec.
Seminars/Training	\$ 190.00	\$ 70.00	\$ 350.00	\$ 70.00	\$ 350.00	\$ 350.00	\$ 350.00	\$ 350.00
Travel	\$ -	\$ 184.50	\$ 200.00	\$ -	\$ 200.00	\$ 200.00	\$ 200.00	\$ 200.00
Office Supplies	\$ -	\$ -	\$ 50.00	\$ -	\$ 50.00	\$ 50.00	\$ 50.00	\$ 50.00
Postage	\$ 24.80	\$ 21.30	\$ 100.00	\$ 11.13	\$ 100.00	\$ 100.00	\$ 100.00	\$ 100.00
Professional Services	\$ -	\$ -	\$ 1,000.00	\$ -	\$ 3,000.00	\$ 3,000.00	\$ 3,000.00	\$ 3,000.00
Legal	\$ 1,947.50	\$ -	\$ 500.00	\$ -	\$ 500.00	\$ 500.00	\$ 500.00	\$ 500.00
Transfer to Contingency	\$ (162.30)	\$ -	\$ -	\$ -	\$ -	\$ -	\$ -	\$ -
Total Expense	\$ 2,000.00	\$ 275.80	\$ 2,200.00	\$ 81.13	\$ 4,200.00	\$ 4,200.00	\$ 4,200.00	\$ 4,200.00
Difference vs. PY				\$ (1,918.87)	\$ 2,000.00	\$ 2,000.00	\$ 2,000.00	\$ 2,000.00
Subdivision Fees	\$ -	\$ 250.00	\$ -	\$ 200.00	\$ -	\$ -	\$ -	\$ -
Flood Plain Fees	\$ -	\$ 300.00	\$ -	\$ 625.00	\$ -	\$ -	\$ -	\$ -
Site Plan Review Fees	\$ 363.30	\$ 2,710.00	\$ -	\$ 994.70	\$ -	\$ -	\$ -	\$ -
Mass Gathering Fees	\$ -	\$ -	\$ -	\$ -	\$ -	\$ -	\$ -	\$ -
Miscellaneous	\$ -	\$ -	\$ -	\$ -	\$ -	\$ -	\$ -	\$ -
Total Revenue	\$ 363.30	\$ 3,260.00	\$ -	\$ 1,819.70	\$ -	\$ -	\$ -	\$ -
Total Cost of Department	\$ 1,636.70	\$ (2,984.20)	\$ 2,200.00	\$ (1,738.57)	\$ 4,200.00	\$ 4,200.00	\$ 4,200.00	\$ 4,200.00
Difference vs. PY				\$ (2,101.87)	\$ 2,000.00	\$ 2,000.00	\$ 2,000.00	\$ 2,000.00

LOCAL PHILANTHROPY
ARTICLE 18

	2022 Actual	2023 Actual	2024 Budget	2024 Actual	2025 Manager Request	2025 Select Board Recc.	2025 Budget Comm Recc.
Masons- Bikes for Books	\$ 200.00	\$ 200.00	\$ -	\$ 200.00			
Historical Society	\$ 2,000.00	\$ -	\$ -				
KVCAP Transportation	\$ -	\$ -	\$ -				
Common Unity Place (CUP)	\$ -	\$ -	\$ -	\$ 2,125.00			
Maine Public	\$ -	\$ -	\$ -				
Norr. Sportsmen Assoc.	\$ 2,000.00	\$ 3,000.00	\$ -	\$ 2,000.00			
Norridgewock Christmas P	\$ -	\$ -	\$ -	\$ 1,000.00			
Maine Antique Tractor Club	\$ 100.00	\$ -	\$ -				
Hospice of Somerset Co	\$ -	\$ 1,009.32	\$ -	\$ 1,000.00			
Somerset Garage	\$ -	\$ -	\$ -	\$ 1,500.00			
Spectrum Generations	\$ -	\$ -	\$ -				
Somerset Economic Dev	\$ 100.00	\$ 100.00	\$ -				
Community Health & Coun	\$ -	\$ -	\$ -				
Crisis & Counseling	\$ -	\$ -	\$ -				
Kennebec Behavioral He	\$ -	\$ 600.00	\$ -				
LifeFlight Foundation	\$ -	\$ -	\$ -				
Northern Light Home Care	\$ -	\$ -	\$ -				
Memorial Day	\$ 254.43	\$ 161.96	\$ -				
Grave Flags	\$ 470.25	\$ 600.30	\$ -				
Downtown Flags	\$ 983.20	\$ 238.42	\$ -				
MidMaine Chamber of Com	\$ 525.00	\$ 1,090.00	\$ -				
Transfer to Contingency	\$ -	\$ -	\$ -				
Total Expense	\$ 6,632.88	\$ 7,000.00	\$ 8,000.00	\$ 7,825.00	\$ 8,000.00	\$ 8,000.00	\$ 8,000.00
Difference vs. PY			\$ 1,192.12	\$ -	\$ -	\$ -	\$ -
Miscellaneous	\$ -	\$ -	\$ -	\$ -	\$ -	\$ -	\$ -
Total Revenue	\$ -	\$ -	\$ -	\$ -	\$ -	\$ -	\$ -
Total Cost of Department	\$ 6,632.88	\$ 7,000.00	\$ 8,000.00	\$ 7,825.00	\$ 8,000.00	\$ 8,000.00	\$ 8,000.00
Difference vs. PY			\$ 7,825.00	\$ -	\$ -	\$ -	\$ -

**SUMMER GROUNDS
ARTICLE 19**

	2022 Actual		2023 Actual		2024 Budget		2024 Actual	2025 Manager Request	2025 Select Board Rec.	2025 Budget Comm Rec.
Professional Services	\$	45,000.00	\$	45,000.00	\$	45,000.00	\$	48,000.00	\$	48,000.00
Transfer to Contingency	\$	-	\$	-	\$	-	\$	-	\$	-
Total Expense	\$	45,000.00	\$	45,000.00	\$	45,000.00	\$	48,000.00	\$	48,000.00
Difference vs. PY							-	3,000.00	3,000.00	3,000.00
Miscellaneous	\$	-	\$	-	\$	-	\$	-	\$	-
Total Revenue	\$	-	\$	-	\$	-	\$	-	\$	-
Total Cost of Department	\$	45,000.00	\$	45,000.00	\$	45,000.00	\$	48,000.00	\$	48,000.00
Difference vs. PY							\$	45,000.00	\$	3,000.00

**DEBT SERVICE
ARTICLE 20**

	2022 Actual		2023 Actual		2024 Budget		2024 Actual		2025 Manager Request	2025 Select Board Rec.	2025 Budget Comm Rec.
Sewer Bond - Upgrade	\$	91,006.37	\$	92,257.70	\$	93,423.00	\$	93,422.01	\$ 94,811.00	\$ 94,811.00	\$ 94,811.00
Transfer to Contingency	\$	-	\$	-	\$	-	\$	-	\$ -	\$ -	\$ -
Total Expense	\$	91,006.37	\$	92,257.70	\$	93,423.00	\$	93,422.01	\$ 94,811.00	\$ 94,811.00	\$ 94,811.00
Difference vs. PY							\$	2,415.64	\$ 1,388.00	\$ 1,388.00	\$ 1,388.00
Miscellaneous	\$	-	\$	-	\$	-	\$	-	\$ -	\$ -	\$ -
Total Revenue	\$	-	\$	-	\$	-	\$	-	\$ -	\$ -	\$ -
Total Cost of Department	\$	91,006.37	\$	92,257.70	\$	93,423.00	\$	93,422.01	\$ 94,811.00	\$ 94,811.00	\$ 94,811.00
Difference vs. PY							\$	2,415.64	\$ 1,388.00	\$ 1,388.00	\$ 1,388.00
Upgrade Loans (2020)											
		2024 Interest Paid		2024 Principal Paid		Loan Balance, 12/31/24		2025 Interest Due	2025 Principal Due		Loan Balance, 12/31/25
Loan 92-03	\$	35,138.18	\$	86,045.82	\$	2,462,475.83	\$	33,859.04	87,324.96	\$	2,375,150.87
Loan 92-05	\$	3,011.81	\$	7,376.19	\$	211,066.09	\$	2,902.16	7,485.84	\$	203,850.25
	\$	38,149.99	\$	93,422.01	\$	2,673,541.92	\$	36,761.20	94,810.80	\$	2,579,001.12

UNCLASSIFIED
ARTICLE 21

	2022 Actual		2023 Actual		2024 Budget		2024 Actual		2025 Manager Request	2025 Select Board Rec.		2025 Budget Comm Rec.					
CM Regional Airport	\$	22,200.00	\$	22,200.00	\$	22,200.00	\$	22,200.00	\$	22,200.00	\$	22,200.00	\$	22,200.00			
Solid Waste Contract	\$	1.00	\$	1.00	\$	1.00	\$	1.00	\$	1.00	\$	1.00	\$	1.00			
Maine Municipal Dues	\$	3,809.00	\$	4,061.00	\$	4,225.00	\$	4,155.00	\$	4,400.00	\$	4,400.00	\$	4,400.00			
KVCOG Dues	\$	4,333.00	\$	4,422.00	\$	4,510.00	\$	4,510.00	\$	4,601.00	\$	4,601.00	\$	4,601.00			
MidMaine Chamber of Com	\$	525.00	\$	1,090.00	\$	600.00	\$	-	\$	700.00	\$	700.00	\$	700.00			
Transfer to Contingency	\$	(9.00)	\$	-	\$	-	\$	-	\$	-	\$	-	\$	-			
Total Expense	\$	30,859.00	\$	31,774.00	\$	31,536.00	\$	30,866.00	\$	31,902.00	\$	31,902.00	\$	31,902.00			
Difference vs. PY					\$		7.00	\$	366.00	\$	366.00	\$	366.00	\$	366.00		
Miscellaneous	\$	-	\$	-	\$	-	\$	-	\$	-	\$	-	\$	-	\$	-	
Total Revenue	\$	-	\$	-	\$	-	\$	-	\$	-	\$	-	\$	-	\$	-	
Total Cost of Department	\$	30,859.00	\$	31,774.00	\$	31,536.00	\$	30,866.00	\$	31,902.00	\$	31,902.00	\$	31,902.00	\$	31,902.00	
Difference vs. PY					\$		7.00	\$	366.00	\$	366.00	\$	366.00	\$	366.00	\$	366.00

**CONTINGENCY
ARTICLE 23**

	2022 Actual	2023 Actual	2024 Budget	2024 Actual	2025 Manager Request	2025 Select Board Rec.	2025 Budget Comm Rec.
Assessing	\$ 1,006.27	\$ -	\$ -	\$ -	\$ -	\$ -	\$ -
Planning Board	\$ 162.30	\$ -	\$ -	\$ -	\$ -	\$ -	\$ -
Fire Department	\$ 1,709.07	\$ -	\$ -	\$ 10,000.00	\$ -	\$ -	\$ -
Unclassified	\$ 9.00	\$ -	\$ -	\$ -	\$ -	\$ -	\$ -
Total Expense	\$ 2,886.64	\$ -	\$ 10,000.00	\$ 10,000.00	\$ 10,000.00	\$ 25,000.00	\$ 25,000.00
Difference vs. PY				\$ 7,113.36	\$ -	\$ 15,000.00	\$ 15,000.00
Miscellaneous	\$ -	\$ -	\$ -	\$ -	\$ -	\$ -	\$ -
Total Revenue	\$ -	\$ -	\$ -	\$ -	\$ -	\$ -	\$ -
Total Cost of Department	\$ 2,886.64	\$ -	\$ 10,000.00	\$ 10,000.00	\$ 10,000.00	\$ 25,000.00	\$ 25,000.00
Difference vs. PY				\$ 10,000.00	\$ -	\$ 15,000.00	\$ 15,000.00

CAPITAL RESERVES
ARTICLE 24

	2022 Actual	2023 Actual	2024 Budget	2024 Actual	2025 Dept/Che Request	2025 Manager Request	2025 Select Board Rec.	2025 Budget Comm Rec.	Expended 2024	Balance, 12/31/24
Cemetery Maintenance	\$ -	\$ -	\$ -	\$ -	\$ 15,000.00	\$ 10,000.00	\$ 15,000.00	\$ 10,000.00	\$ 5,665.00	\$ 36,771.52
CM-Regional Airport	\$ 10,000.00	\$ 10,000.00	\$ 10,000.00	\$ 10,000.00		\$ 10,000.00	\$ 10,000.00	\$ 10,000.00	\$ -	\$ 147,378.91
Fire- Equipment	\$ 60,000.00	\$ 100,000.00	\$ 100,000.00	\$ 100,000.00	\$ 110,000.00	\$ 110,000.00	\$ 110,000.00	\$ 110,000.00	\$ 17,385.56	\$ 377,434.57
Fire- Building	\$ 10,000.00	\$ 10,000.00	\$ 10,000.00	\$ 10,000.00	\$ 10,000.00	\$ 10,000.00	\$ 10,000.00	\$ 10,000.00	\$ 3,720.74	\$ 86,024.73
Libraries	\$ 10,000.00	\$ 10,000.00	\$ 10,000.00	\$ 10,000.00	\$ 25,000.00	\$ 20,000.00	\$ 20,000.00	\$ 20,000.00	\$ -	\$ 104,981.29
Parks	\$ -	\$ -	\$ 10,000.00	\$ 10,000.00	\$ 25,000.00	\$ 20,000.00	\$ 20,000.00	\$ 20,000.00	\$ 952.24	\$ 25,654.72
Public Works- Equipment	\$ 25,000.00	\$ 25,000.00	\$ 100,000.00	\$ 100,000.00		\$ 100,000.00	\$ 100,000.00	\$ 100,000.00	\$ 9,950.00	\$ 135,096.94
Public Works- Building	\$ 15,000.00	\$ 15,000.00	\$ 15,000.00	\$ 15,000.00		\$ 20,000.00	\$ 20,000.00	\$ 20,000.00	\$ -	\$ 101,831.98
Recreation	\$ 5,000.00	\$ 5,000.00	\$ 10,000.00	\$ 10,000.00	\$ 50,000.00	\$ 30,000.00	\$ 30,000.00	\$ 30,000.00	\$ 4,269.00	\$ 27,075.10
Roads	\$ -	\$ 750,000.00	\$ 750,000.00	\$ 750,000.00	\$ 750,000.00	\$ 750,000.00	\$ 750,000.00	\$ 750,000.00	\$ 278,689.89	\$ 688,930.86
Tax Revaluation	\$ 15,000.00	\$ 15,000.00	\$ 25,000.00	\$ 25,000.00	\$ 25,000.00	\$ 25,000.00	\$ 25,000.00	\$ 25,000.00	\$ -	\$ 134,764.30
Town Office	\$ 20,000.00	\$ 20,000.00	\$ 20,000.00	\$ 20,000.00		\$ 20,000.00	\$ 20,000.00	\$ 20,000.00	\$ -	\$ 94,447.24
Total Expense	\$ 170,000.00	\$ 960,000.00	\$ 1,060,000.00	\$ 1,060,000.00		\$ 1,125,000.00	\$ 1,130,000.00	\$ 1,125,000.00	\$ 320,632.43	\$ 1,959,392.16
Difference vs. PY						\$ 65,000.00	\$ 70,000.00	\$ 65,000.00		
Miscellaneous	\$ -	\$ -	\$ -	\$ -	\$ -	\$ -	\$ -	\$ -	\$ -	\$ -
Total Revenue	\$ -	\$ -	\$ -	\$ -	\$ -	\$ -	\$ -	\$ -	\$ -	\$ -
Total Cost of Department	\$ 170,000.00	\$ 960,000.00	\$ 1,060,000.00	\$ 1,060,000.00	\$ -	\$ 1,125,000.00	\$ 1,130,000.00	\$ 1,125,000.00		
Difference vs. PY		#REF!		\$ 1,060,000.00		\$ 65,000.00	\$ 70,000.00	\$ 65,000.00		

NORRIDGEWOCK TOWN WARRANT

MARCH 3, 2025

To: Peter Lyman, a citizen of the Town of Norridgewock, in the County of Somerset, and State of Maine

GREETINGS:

In the name of the State of Maine, you are hereby requested to notify and warn the Inhabitants of the Town of Norridgewock in Somerset County, qualified by law to vote in Town affairs, to assemble at the Mill Stream School Gymnasium located at 26 Mercer Road in said Town on Monday, March 3, 2025, at 8:00 a.m., Eastern Standard Time, then and there to act upon Articles 1 through 3, as set out below. Polls shall remain open until 7:00 p.m., at which time the meeting will be recessed; the recessed meeting will be reconvened at the Mill Stream School Gymnasium at 7:30 p.m. on Monday, March 3, 2025, to act on Articles 4 through 43, as set out below, to wit:

Article 1. To elect a Moderator to preside at said meeting.

Article 2. To elect all necessary Town Officers as required, to be elected by secret ballot.

Article 3. To vote by secret ballot on the following referendum question:

Shall the Town vote to raise and appropriate \$48,000.00 to fund the new Community Event & Engagement Coordinator position?

Select Board recommends approval 5-0

Budget Committee recommends non-approval 3-1

Article 4. To see if the Town will vote to allow non-residents who have information pertaining to Article 5 through Article 43 to speak.

Article 5. To see if the Town will vote to raise and appropriate \$474,200.00 for Town Administration.

Select Board recommends \$474,200.00

Budget Committee recommends \$474,200.00

(Note for Articles 5-26: The absence of a vote in parentheses after either the Select Board or the Budget Committee recommendation on an article means that the vote was unanimous.)

Article 6. To see if the Town will vote to raise and appropriate \$17,725.00 for Elected Officials.

Select Board recommends \$17,725.00

Budget Committee recommends \$17,725.00

- Article 7.** To see if the Town will vote to raise and appropriate \$26,800.00 for Tax Assessing.
Select Board recommends \$26,800.00
Budget Committee recommends \$26,800.00
- Article 8.** To see if the Town will vote to raise and appropriate \$137,400.00 for Public Safety.
Select Board recommends \$137,400.00
Budget Committee recommends \$137,400.00
- Article 9.** To see if the Town will vote to raise and appropriate \$344,120.00 for the Fire Department.
Select Board recommends \$344,120.00
Budget Committee recommends \$344,120.00
- Article 10.** To see if the Town will vote to raise and appropriate \$770,750.00 for the Public Works Department.
Select Board recommends \$770,750.00
Budget Committee recommends \$770,750.00
- Article 11.** To see if the Town will vote to raise and appropriate \$8,650.00 for Cemeteries.
Select Board recommends \$8,650.00
Budget Committee recommends \$8,650.00
- Article 12.** To see if the Town will vote to raise and appropriate \$5,600.00 for General Assistance.
Select Board recommends \$5,600.00
Budget Committee recommends \$5,600.00
- Article 13.** To see if the Town will vote to raise and appropriate \$34,150.00 for Recreation Programming and Operations.
Select Board recommends \$34,150.00
Budget Committee recommends \$34,150.00 (6-1)
- Article 14.** To see if the Town will vote to raise and appropriate \$32,180.00 for Parks Programming and Operations.
Select Board recommends \$32,180.00
Budget Committee recommends \$32,180.00 (6-1)
- Article 15.** To see if the Town will vote to raise and appropriate \$53,245.00 for the Libraries.
Select Board recommends \$53,245.00
Budget Committee recommends \$53,245.00

- Article 16.** To see if the Town will vote to raise and appropriate \$49,300.00 for Code Enforcement.
Select Board recommends \$49,300.00
Budget Committee recommends \$49,300.00
- Article 17.** To see if the Town will vote to raise and appropriate \$4,200.00 for the Planning Board.
Select Board recommends \$4,200.00
Budget Committee recommends \$4,200.00
- Article 18.** To see if the Town will vote to raise and appropriate \$8,000.00 for Local Philanthropic Organizations.
Select Board recommends \$8,000.00
Budget Committee recommends \$8,000.00
- Article 19.** To see if the Town will vote to raise and appropriate \$48,000.00 for Summer Grounds Maintenance.
Select Board recommends \$48,000.00
Budget Committee recommends \$48,000.00
- Article 20.** To see if the Town will vote to raise and appropriate \$94,811.00 for the Debt Service on the Sewer Bond.
Select Board recommends \$94,811.00
Budget Committee recommends \$94,811.00
- Article 21.** To see if the Town will vote to raise and appropriate \$31,902.00 for Unclassified Accounts.
Select Board recommends \$31,902.00
Budget Committee recommends \$31,902.00
- Article 22.** To see if the Town will vote to raise and appropriate \$75,000.00 for the construction of a new gazebo and related work at Oosoola Park, with the unspent balance to be transferred to the Parks Reserve Account.
Select Board recommends approval
Budget Committee recommends non-approval (3-1)
- Article 23.** To see if the Town will vote to raise and appropriate \$25,000.00 for the Contingency Account, to be used with Select Board approval for unexpected and unforeseen expenditures.
Select Board recommends \$25,000.00
Budget Committee recommends \$25,000.00 (4-3)

Article 24. To see if the Town will vote to raise and appropriate \$1,130,000.00 for Capital Reserve Accounts as follows:

	Fiscal Year 2024	Select Board recommends	Budget Committee recommends	Balance as of 12/31/2024
Cemeteries	\$0.00	\$15,000.00	\$10,000.00	\$36,771.52
Central Maine Air	\$10,000.00	\$10,000.00	\$10,000.00	\$147,378.91
Fire- Equipment	\$100,000.00	\$110,000.00	\$110,000.00	\$377,434.57
Fire- Building	\$10,000.00	\$10,000.00	\$10,000.00	\$85,024.73
Libraries	\$10,000.00	\$20,000.00	\$20,000.00	\$104,981.29
Parks	\$10,000.00	\$20,000.00	\$20,000.00	\$25,654.72
PW- Equip.	\$100,000.00	\$100,000.00	\$100,000.00	\$135,096.94
PW- Building	\$15,000.00	\$20,000.00	\$20,000.00	\$101,831.98
Recreation- Field	\$10,000.00	\$30,000.00	\$30,000.00	\$27,075.10
Roads	\$750,000.00	\$750,000.00	\$750,000.00	\$688,930.86
Tax Revaluation	\$25,000.00	\$25,000.00	\$25,000.00	\$134,764.30
Town Office	\$20,000.00	\$20,000.00	\$20,000.00	\$94,447.24
Total	\$1,060,000.00	\$1,130,000.00	\$1,125,000.00	\$1,959,392.16

Article 25. To see if the Town will vote to appropriate \$2,606,200.00 in anticipated revenues to reduce the tax commitment.

Select Board recommends \$2,606,200.00

Budget Committee recommends \$2,483,200.00

Article 26. To see if the Town will vote to authorize the Select Board to appropriate an amount not to exceed \$550,000.00 from Unassigned Fund balance (surplus) to reduce the amount required to be raised from property taxes.

Select Board recommends \$550,000.00

Budget Committee recommends \$550,000.00

Article 27. To see if the Town will vote to authorize (and suspend, if necessary) a salt and sand for household use program on such terms and conditions as the Select Board deems appropriate during the winter months.

Article 28. To see if the Town will vote to authorize the Select Board to accept or reject any conditional gifts/grants of money, and/or personal property to the Town and to appropriate and expend funds for the purpose for which the gift/grant was made, in accordance with any conditions imposed by the donor.

Article 29. To see if the Town will vote to appropriate the following categories of local, State, and Federal funds: Public Library Aid, Emergency Management Funds, Veterans' Exemption Reimbursements, Local Roads Assistance Program (LRAP), Property Tax Relief Fund, or any other non-estimated revenues, local, State, or Federal funds not previously listed.

Article 30. To see if the Town will vote to appropriate all monies received in 2025 from the Treasurer, State of Maine snowmobile registration refund program to the Norridgewock Sportsmen Association for the maintenance of its system or network of snowmobile trails, with the condition that those trails are open in the snow season to the public for outdoor recreational purposes at no charge, and to authorize the Select Board to enter into an agreement with the Association under such terms and conditions as the Select Board deems advisable for that purpose.

Article 31. To see if the Town will vote to authorize the Select Board to spend any amount not to exceed three-twelfths (3/12) of the budgeted amount in each category of the 2025 annual budget during the period from January 1, 2026, until the date of the 2026 Annual Town Meeting.

Article 32. To see if the Town will vote to adopt the following schedule for the collection of taxes for Fiscal Year 2025:

- A. All taxes are due by September 15, 2025, or 40 days after commitment, whichever is later.
- B. Advance payment or partial payment may be made.
- C. Interest will be charged at 7.5%, the maximum rate as set forth by the State of Maine, beginning September 16, 2025, or 41 days after commitment, whichever is later.
- D. All taxes outstanding as of January 1, 2026, will be listed in the Town's Annual Report.

Article 33. To see if the Town will vote to set the interest rate to be paid by the Town on abated taxes at 3.5% for the period of assessment and to authorize such interest paid or abatements granted to be appropriated from the Property Tax Overlay Account or, if necessary, from Unassigned Fund balance (surplus).

Article 34. To see if the Town will vote to authorize the Select Board to dispose of property acquired by the Town for non-payment of taxes and/or sewer user fees via quitclaim deed by either: (a) offering the property to the former owner(s) or, if deceased, to his/her/their heirs/devisees/personal representative for a price equal to all outstanding taxes and sewer user fees, interest, fees, and costs; or (b) using the process authorized by 36 M.R.S. § 943-C, provided that if the Select Board is unable to list or sell the property as required by 36 M.R.S. § 943-C(3), the Select Board may, pursuant to 36 M.R.S. § 943-C(4-A), either sell the property through a competitive sealed bid process in which a notice of advertising the sale of the property shall be published at least twice in a newspaper of general circulation in the county or through such other method as the Select Board deems

to be in the best interest of the Town. For sales other than to the former owner, excess sale proceeds, as defined in 36 M.R.S. §943-C, shall be returned to the former owner.

Article 35. To see if the Town will vote to allow the Treasurer, after Select Board approval, to file a waiver of automatic foreclosure at the Registry of Deeds, pursuant to 36 M.R.S. § 944, on real estate that may be burdensome for the Town.

Article 36. To see if the Town will vote to authorize the Select Board to dispose of Town-owned personal property with a value, in its judgment, of more than \$500.00, by a process of sealed bids; provided, however, that (a) the Select Board may dispose of Fire Department equipment, excluding trucks, on such terms and conditions as it deems advisable; and (b) if bids are not received for property that is put out to bid, the Select Board may dispose of property as it deems advisable.

Article 37. To see if the Town will vote to authorize the Select Board to dispose of Town-owned personal property, with a value, in its judgment, of \$500.00 or less, under such terms and conditions as it deems advisable.

Article 38. To see if the Town will vote to allow the Select Board to negotiate, execute and administer lease agreements with individuals for use of Town-owned land for mowing/haying, cultivating, and crop growth, subject to all legally required or advisable insurance and environmental provisions.

Article 39. To see if the Town will vote to authorize the Select Board and Treasurer, on behalf of the Town, to apply for and accept State, federal and non-profit organization grants, donations or other revenues, on behalf of the Town for municipal purposes, including when necessary, the authority to sign grant contracts, documents and or other paperwork and accept the conditions that accompany grant funds, and to appropriate and expend grant funds and or other funds for authorized purposes, as the Select Board deems in the best interests of the Town during the upcoming fiscal year.

Article 40. To see if the Town will vote to authorize the Select Board to appropriate funds from the Omnibus Development Program Transit Oriented Development and Natural Gas Tax Increment Financing (TIF) District for the purpose of funding projects permitted under the TIF Development Program for the Fiscal Year 2025, with consideration given to the expenditure recommendations of the TIF Advisory Committee.


Article 41. To see if the Town will vote to appropriate any interest accrued on a reserve account for the same purpose for which the reserve account was established.

Article 42. To see if the Town will vote to change the Library Trustee term length to three years, beginning with terms expiring at the 2026 Annual Town Meeting.

Article 43. Shall an ordinance entitled “2025 Amendments to the Town of Norridgewock Shoreland Zoning Ordinance” be enacted?

(The proposed ordinance is available for review and inspection at the Town Clerk’s Office and will be available at the Town Meeting.)

Signed by the Norridgewock Select Board, this 22nd day of January, 2025



A True Attest Copy



Richard LaBelle, Town Clerk

Town of Norridgewock
PO Box 7 | 16 Perkins St.
Norridgewock, ME 04957
ph: (207) 634-2252 fax: (207) 634-5285
www.norridgewock.gov

ANIMAL CONTROL OFFICER (Buzz Bridges) or call Somerset Communications Center	446-0739 474-6386
CENTRAL MAINE REGIONAL AIRPORT	634-5351
CODE ENFORCEMENT OFFICER Appointments recommended	634-5735
NORRIDGEWOCK FIRE DEPARTMENT (non-emergency)	634-2208
NORRIDGEWOCK PUBLIC LIBRARY Tues, Thurs 10am-6pm; Weds, Sat 10am-2pm	634-2828
NORRIDGEWOCK TOWN OFFICE Mon, Tues, Weds, Fri 8:30am-4pm Thurs 8:30am-6pm	634-2252
NORRIDGEWOCK WASTEWATER TREATMENT FACILITY For billing inquiries	634-4738 634-2252
NORRIDGEWOCK WATER DISTRICT Weds, Thurs 9am-1pm	634-2660
SOMERSET COUNTY SHERIFF'S OFFICE (non-emergency)	474-9591
STATE POLICE, TROOP C (non-emergency)	624-7076
LOCAL SCHOOLS	
Mill Stream Elementary School	634-3121
Riverside Memorial School	634-2641
Skowhegan Area Middle School	474-3339
Skowhegan Area High School	474-5511
Superintendent's Office	474-9508

IN CASE OF EMERGENCY, DIAL 9-1-1